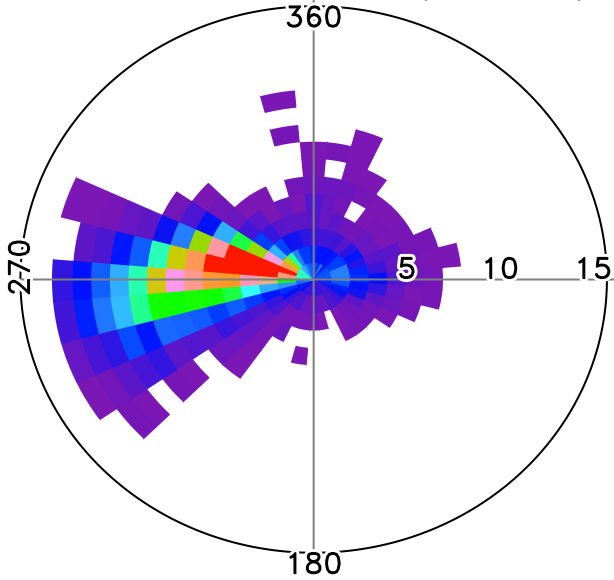
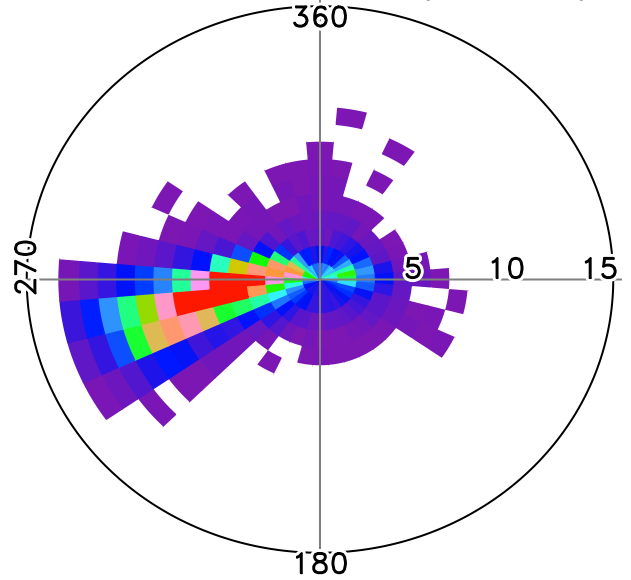


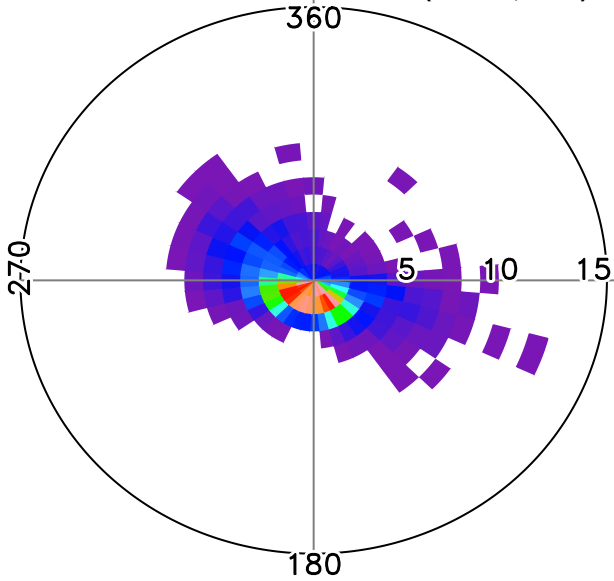
Grois BARSTOW-DAGGETT (-116.8, 34.8)



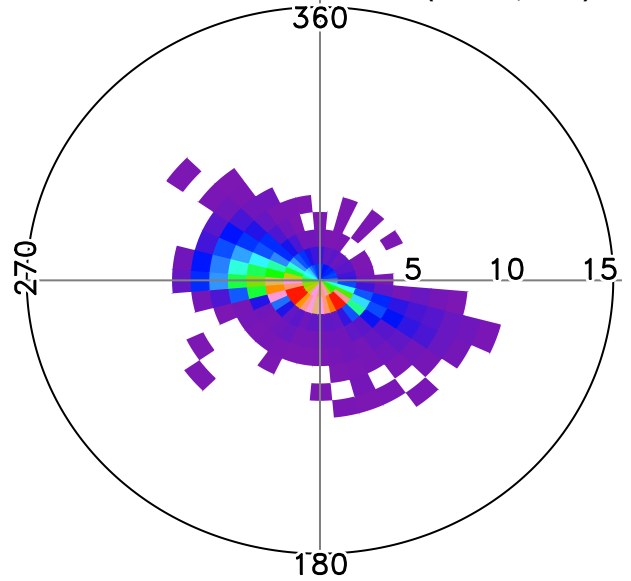
WRF BARSTOW-DAGGETT (-116.8, 34.8)



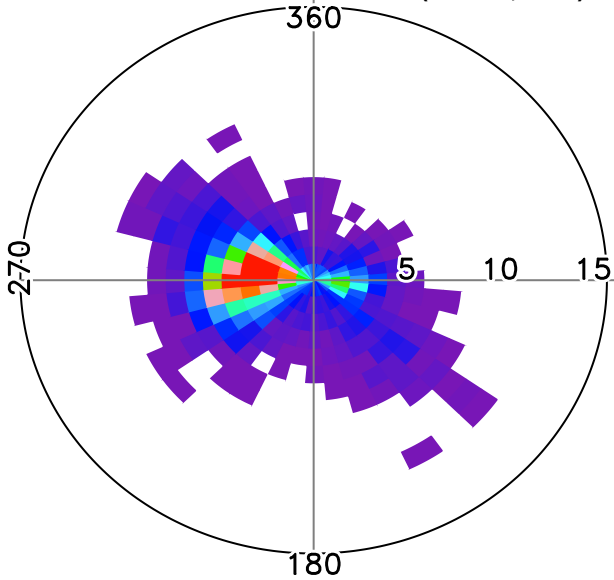
Grois SANTA BARBARA MUNI (-119.8, 34.4)



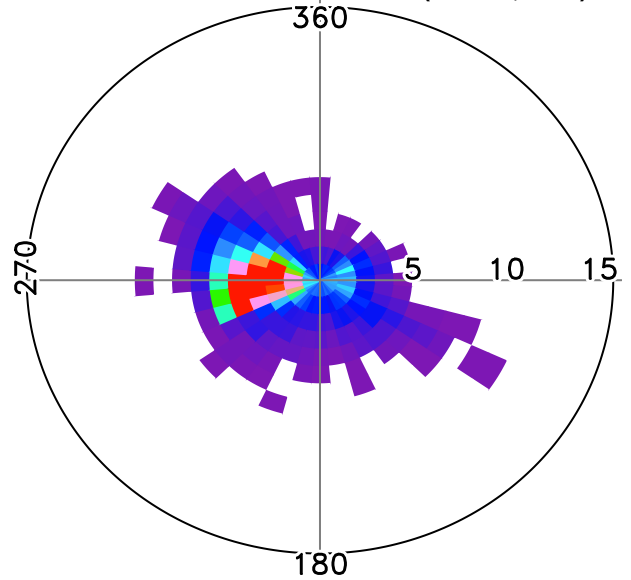
WRF SANTA BARBARA MUNI (-119.8, 34.4)



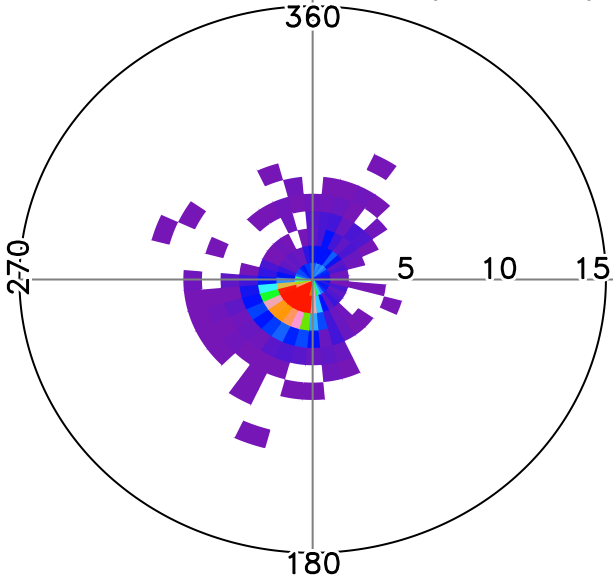
Grois FORT ORD/FRITZSCHE (-121.8, 36.7)



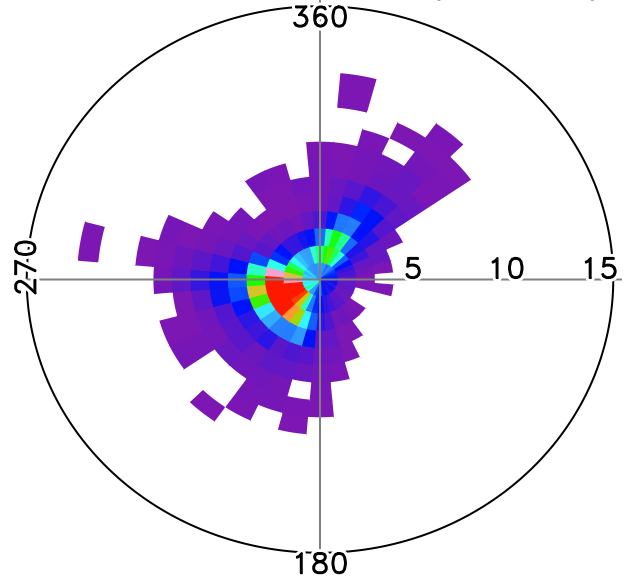
WRF FORT ORD/FRITZSCHE (-121.8, 36.7)



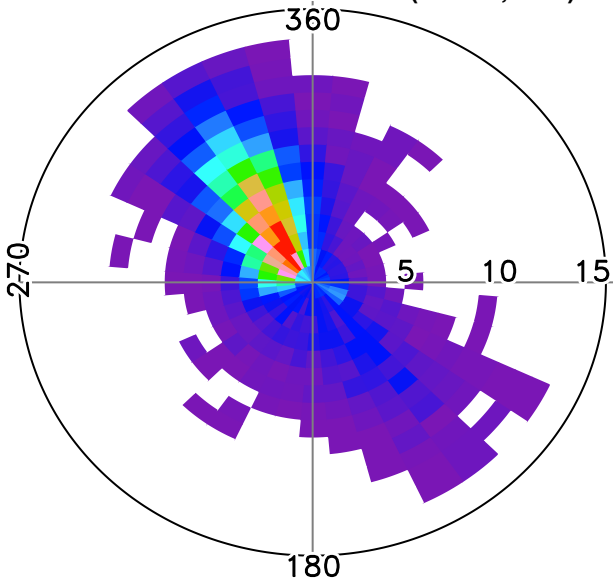
Grois CAMP PENDLETON MCA (-117.3, 33.3)



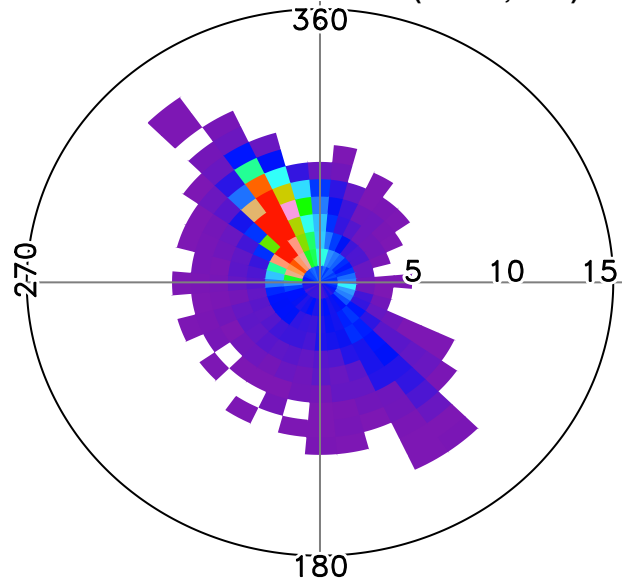
WRF CAMP PENDLETON MCA (-117.3, 33.3)



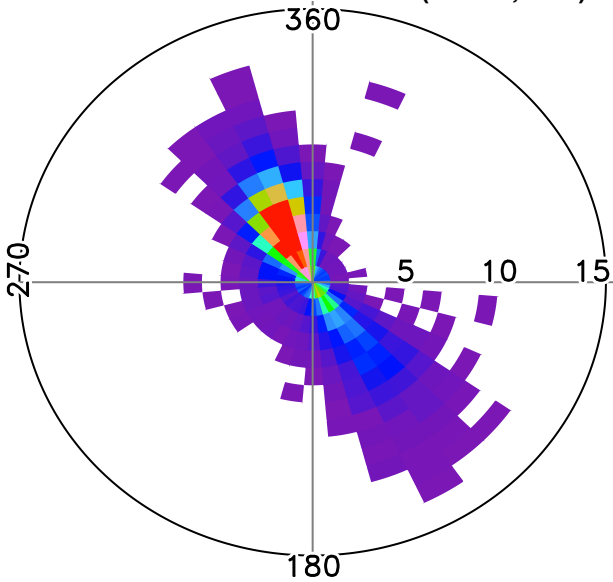
Grois VANDENBERG AFB (-120.6, 34.7)



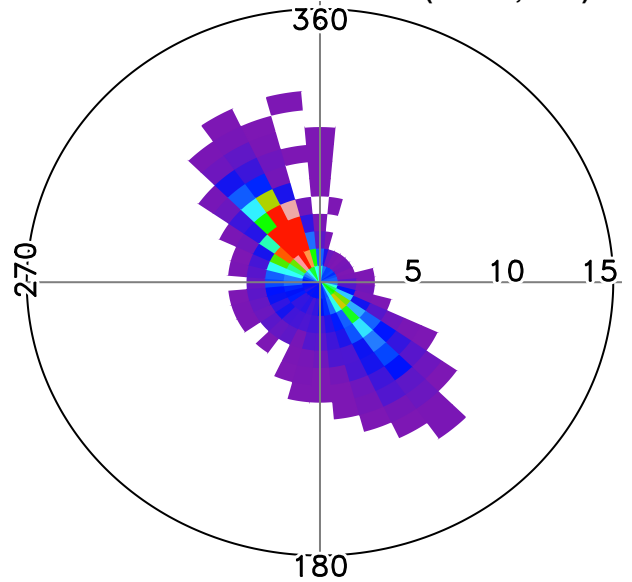
WRF VANDENBERG AFB (-120.6, 34.7)



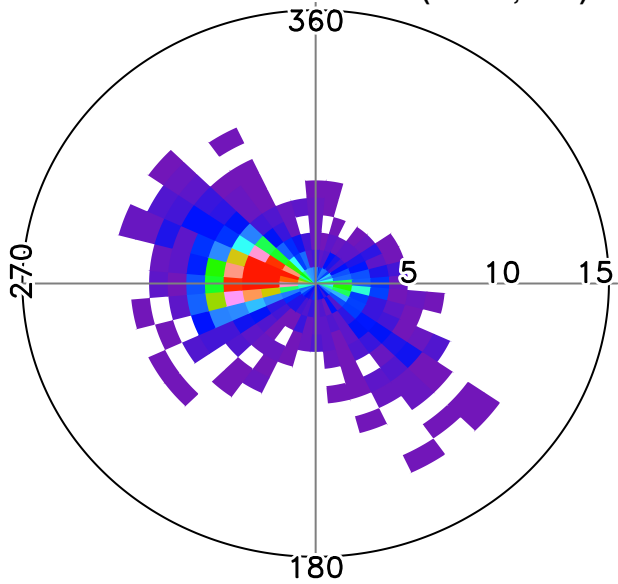
Grois CASTLE AFB/MERCED (-120.6, 37.4)



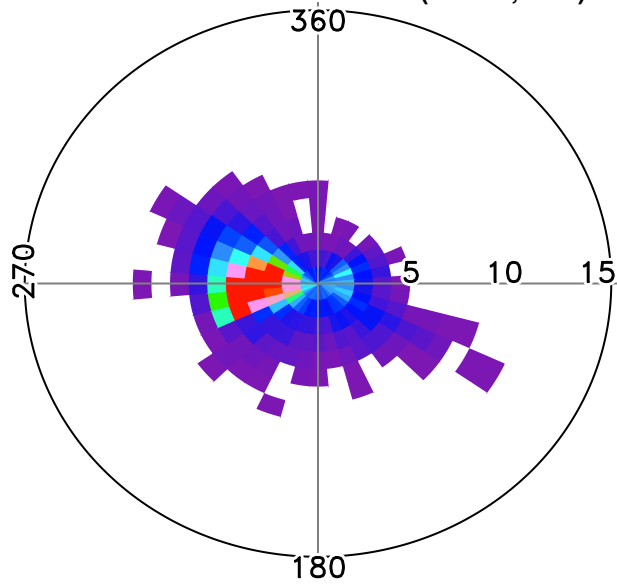
WRF CASTLE AFB/MERCED (-120.6, 37.4)



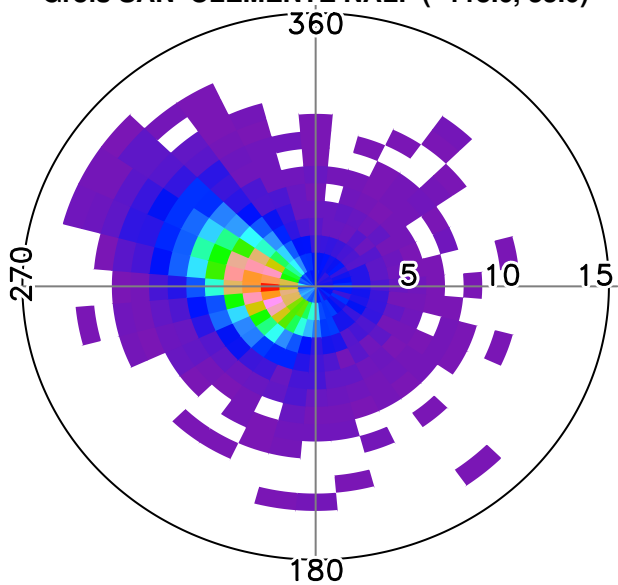
Grois FORT ORD/FRITZSCHE (-121.8, 36.7)



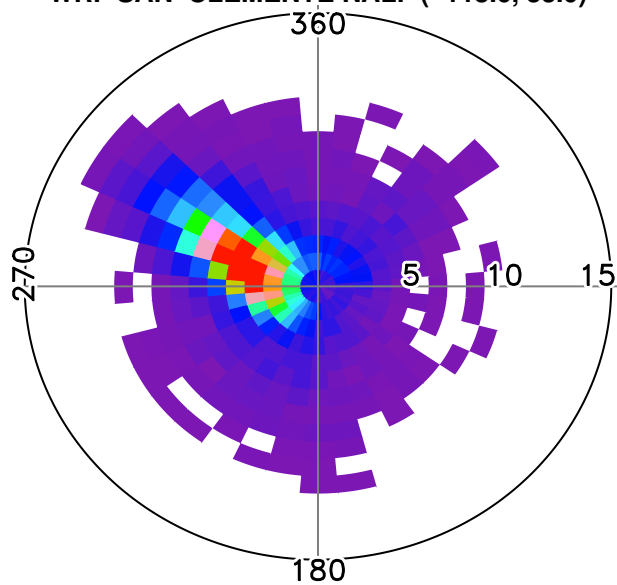
WRF FORT ORD/FRITZSCHE (-121.8, 36.7)



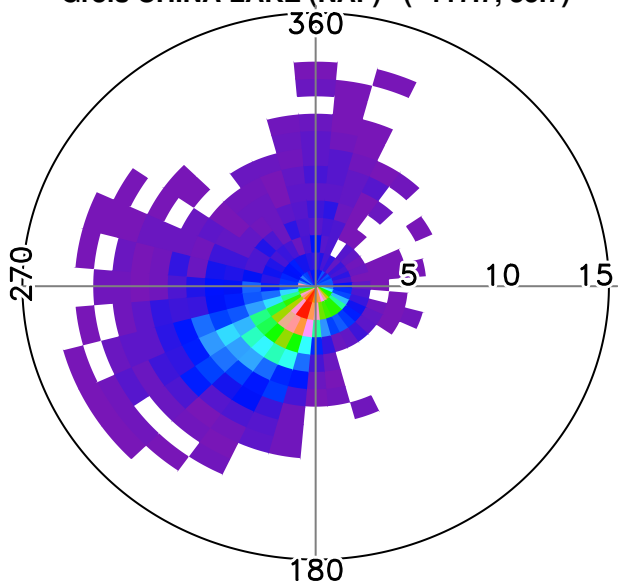
Grois SAN CLEMENTE NALF (-118.6, 33.0)



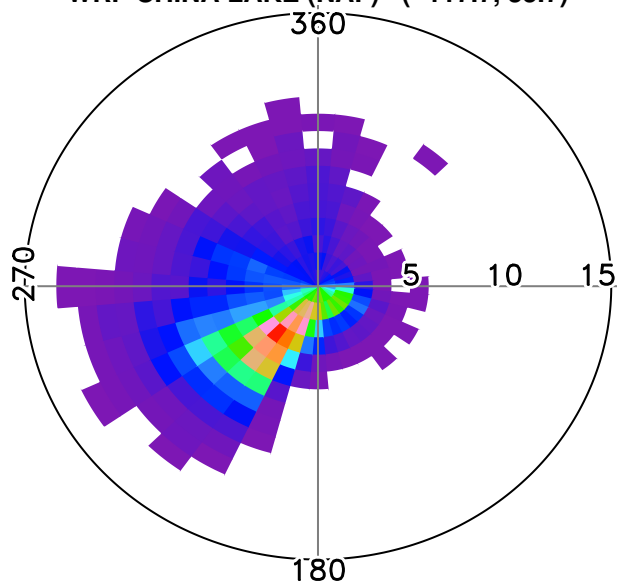
WRF SAN CLEMENTE NALF (-118.6, 33.0)



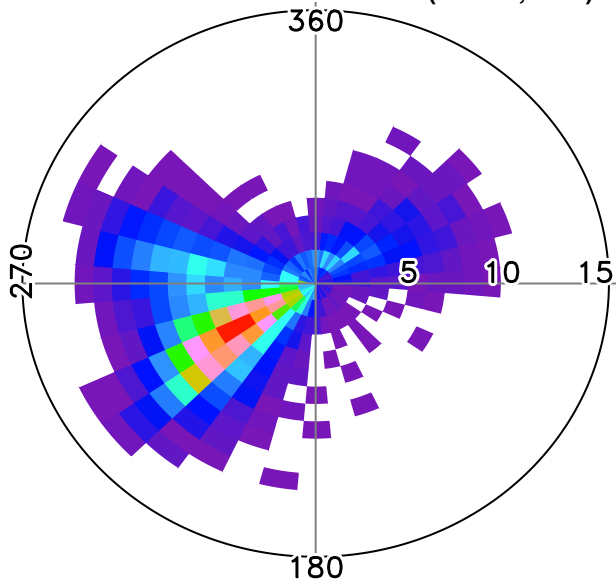
Grois CHINA LAKE (NAF) (-117.7, 35.7)



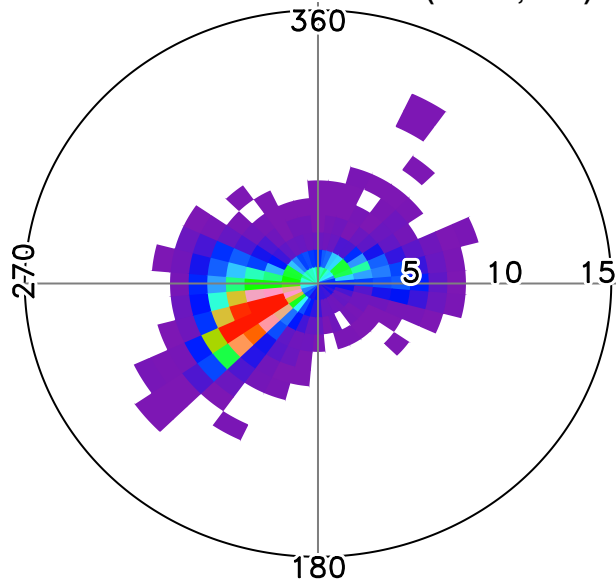
WRF CHINA LAKE (NAF) (-117.7, 35.7)



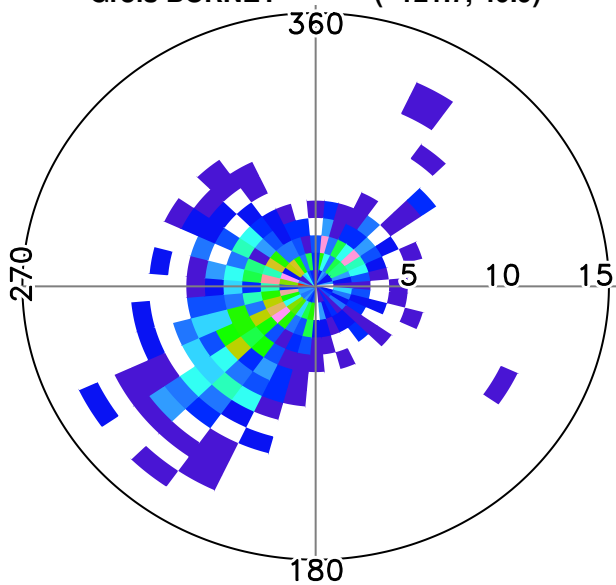
Grois PALMDALE PRODUCTIO (-118.1, 34.6)



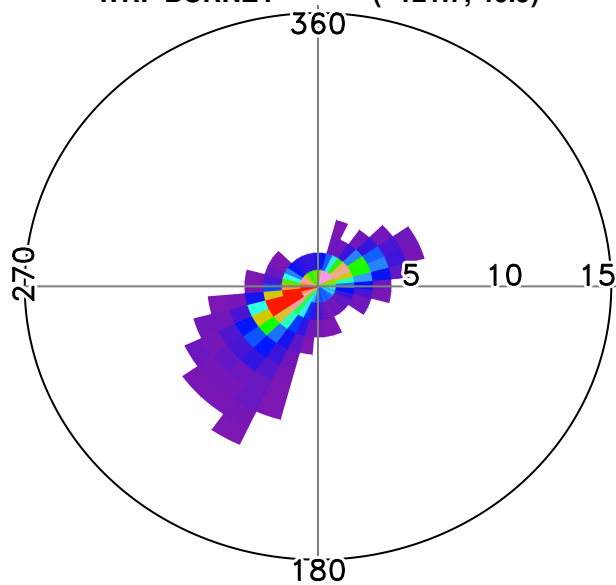
WRF PALMDALE PRODUCTIO (-118.1, 34.6)



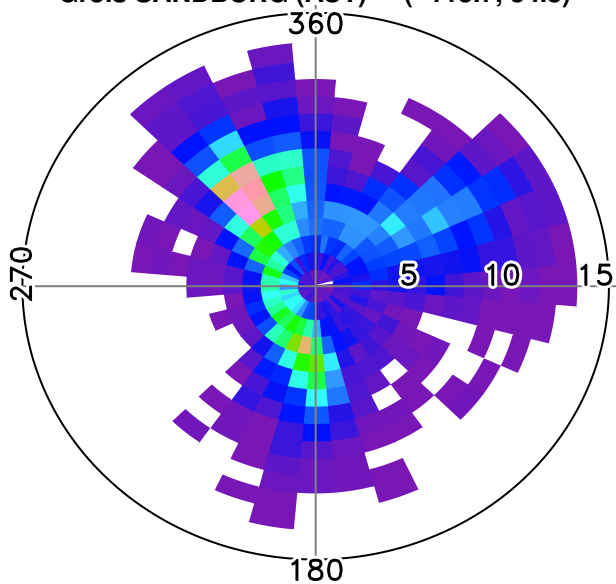
Grois BURNEY (-121.7, 40.9)



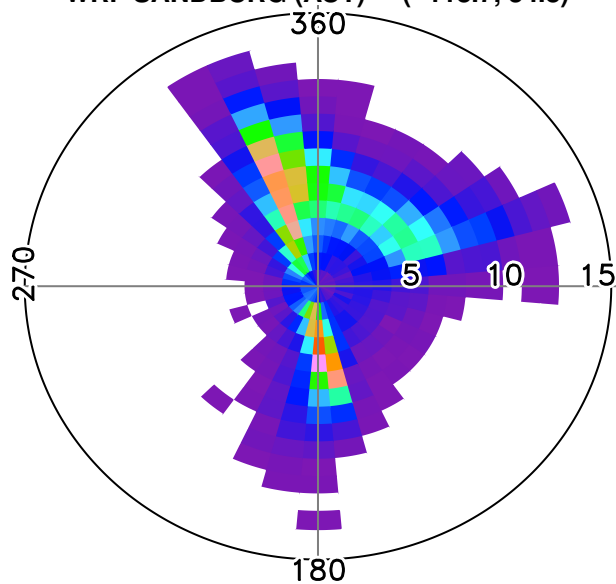
WRF BURNEY (-121.7, 40.9)



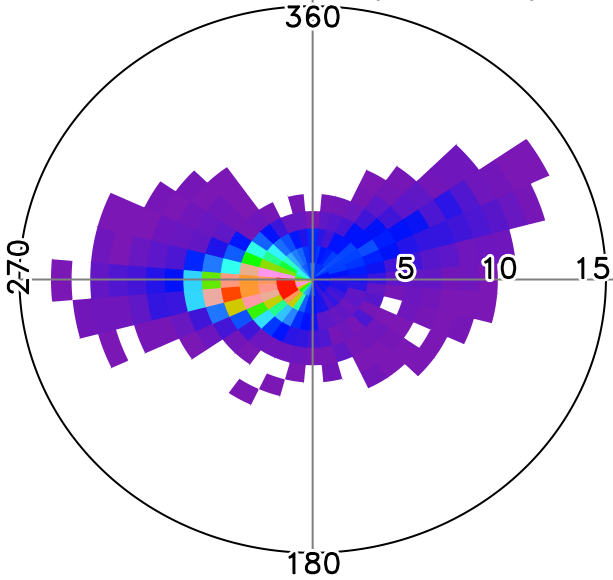
Grois SANDBURG (AUT) (-118.7, 34.8)



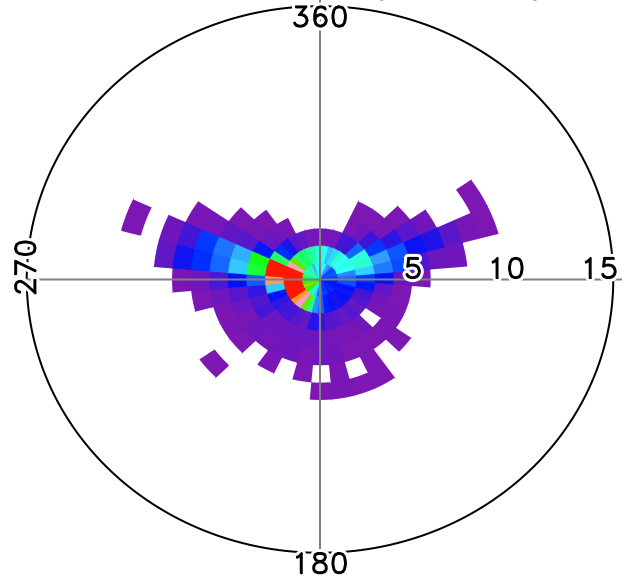
WRF SANDBURG (AUT) (-118.7, 34.8)



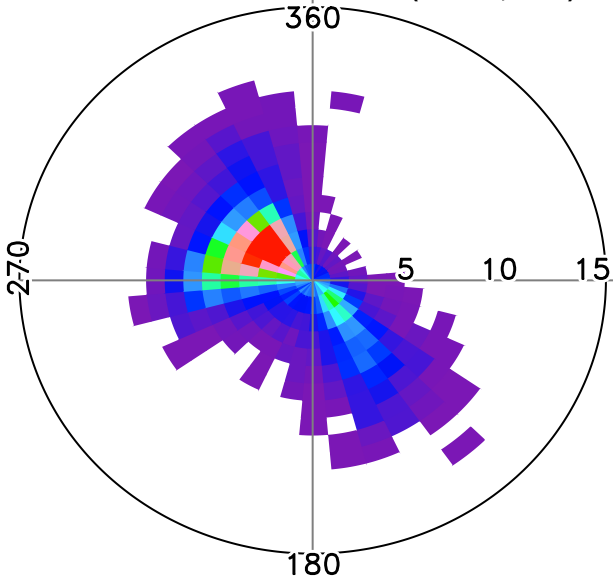
Grois OXNARD (-119.2, 34.2)



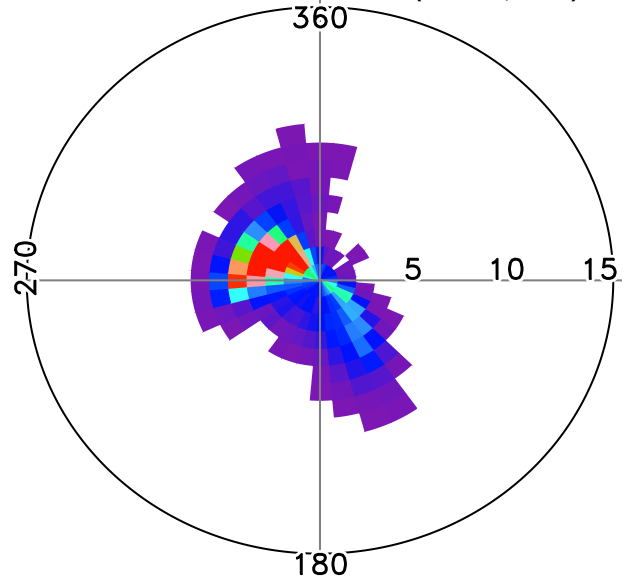
WRF OXNARD (-119.2, 34.2)



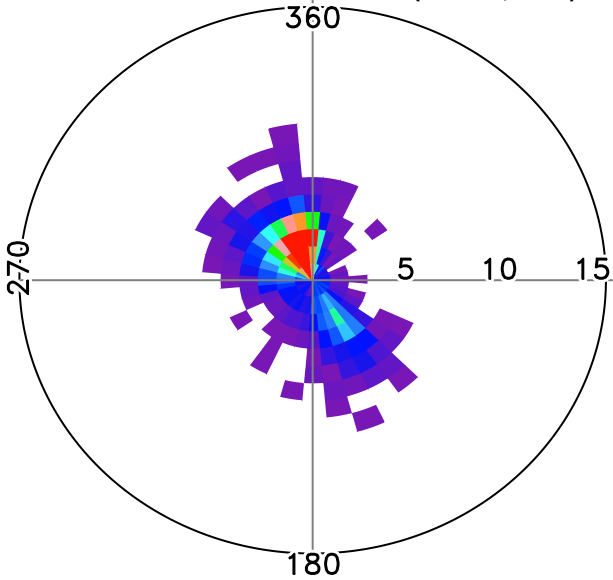
Grois STOCKTON METRO (-121.2, 37.9)



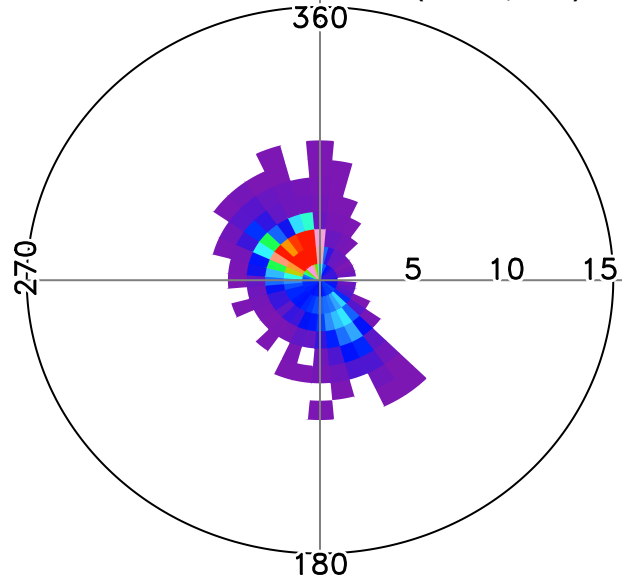
WRF STOCKTON METRO (-121.2, 37.9)



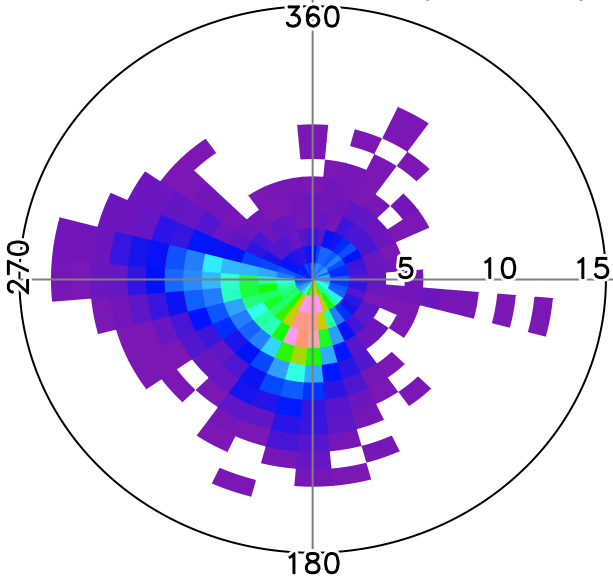
Grois MOFFETT FIELD NAS/ (-122.1, 37.4)



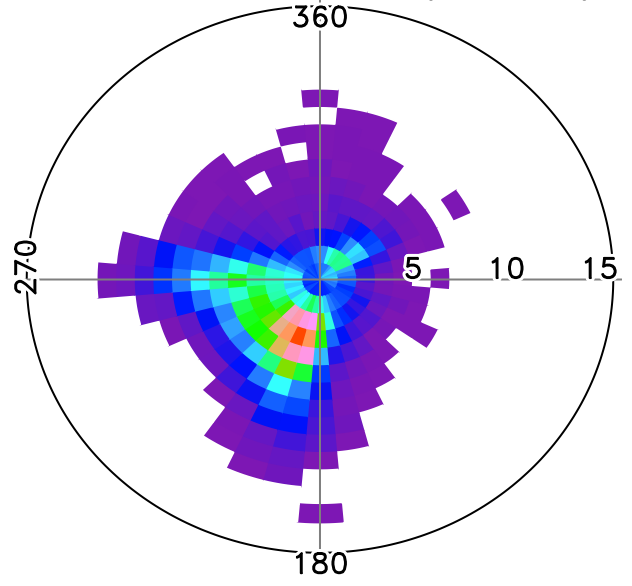
WRF MOFFETT FIELD NAS/ (-122.1, 37.4)



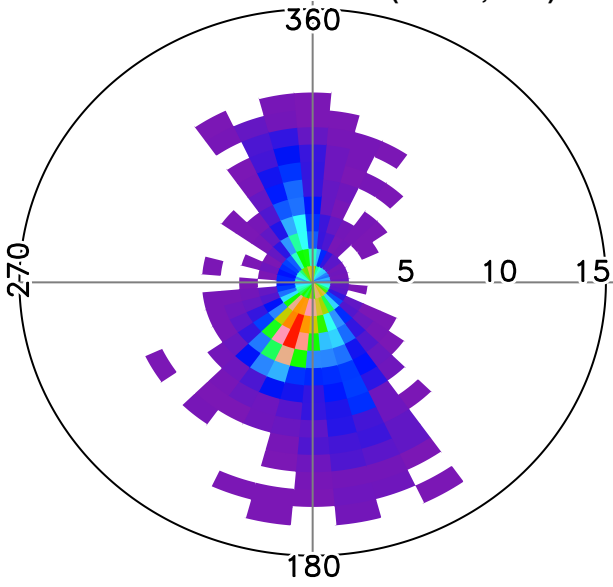
Grois GEORGE AFB/VICTORV (-117.4, 34.6)



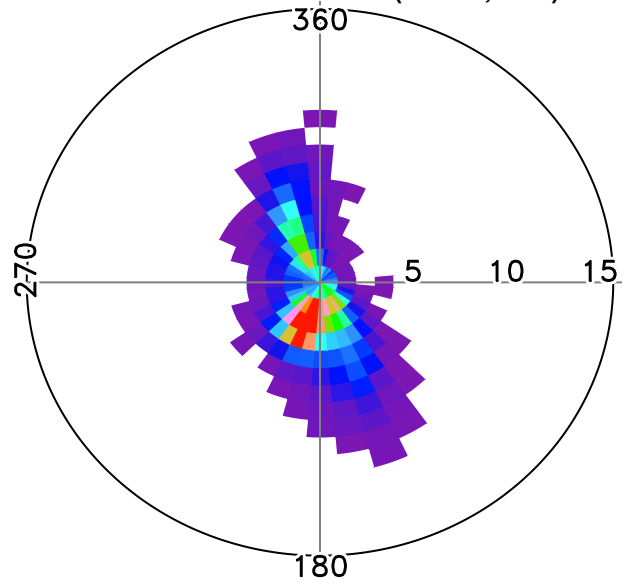
WRF GEORGE AFB/VICTORV (-117.4, 34.6)



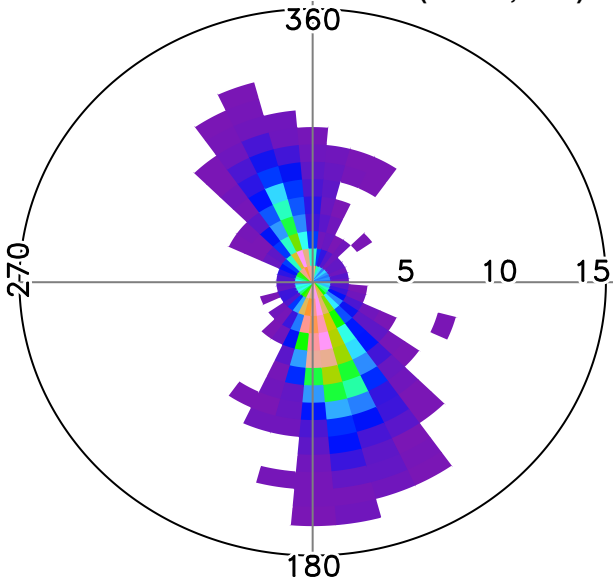
Grois MATHER FIELD (-121.3, 38.5)



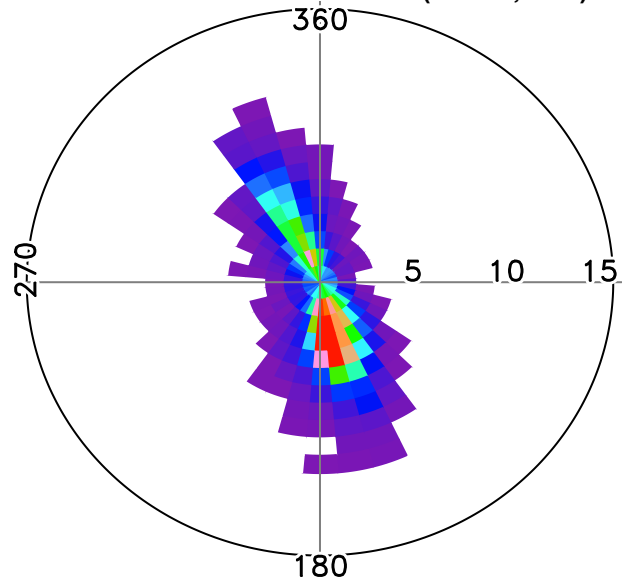
WRF MATHER FIELD (-121.3, 38.5)



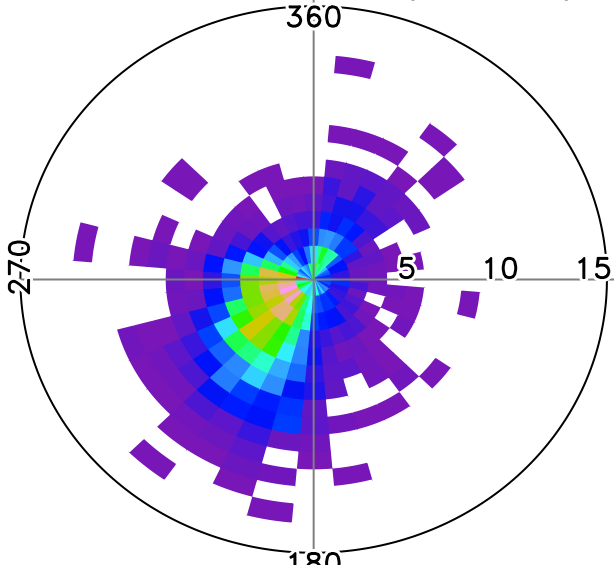
Grois BEALE AFB/MARYSVIL (-121.4, 39.1)



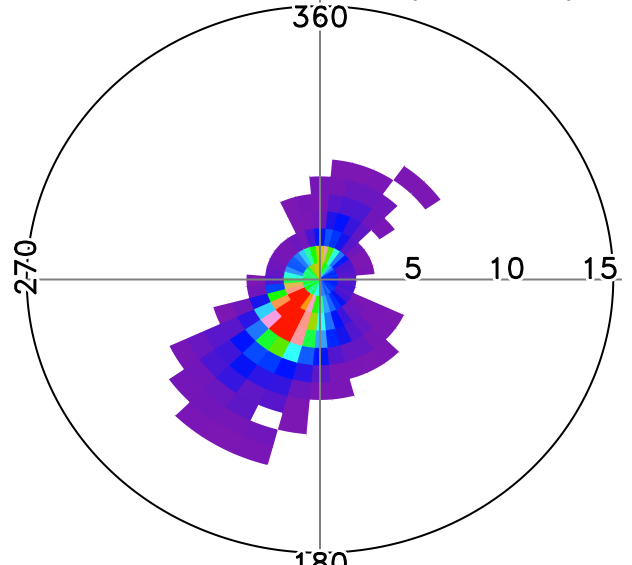
WRF BEALE AFB/MARYSVIL (-121.4, 39.1)



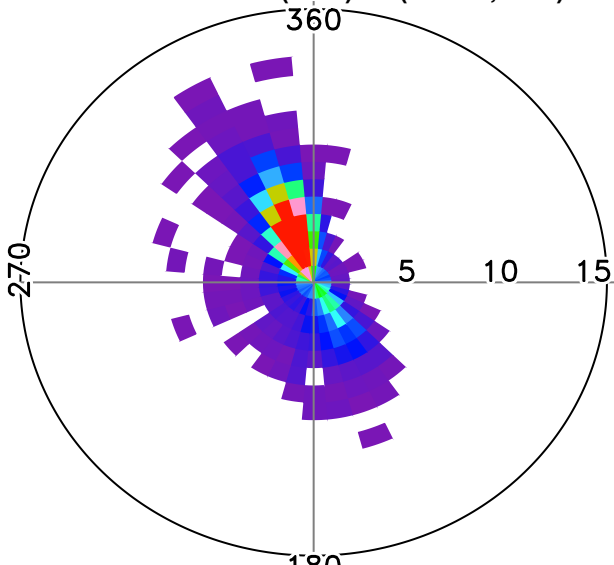
Grois TRUCKEE-TAHOE (-120.1, 39.3)



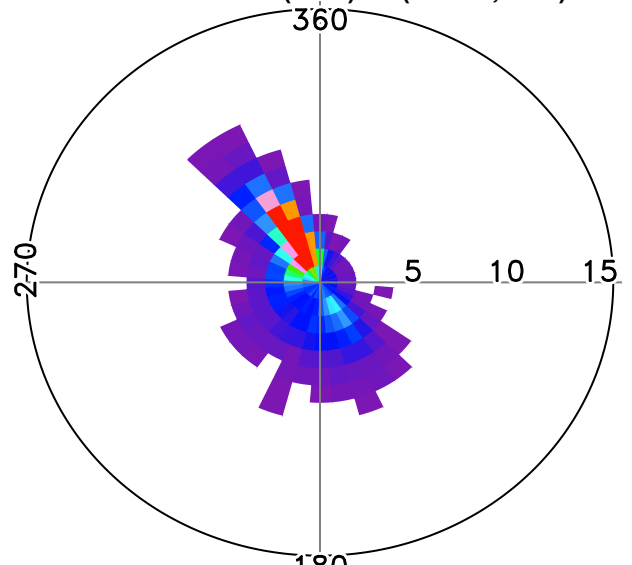
WRF TRUCKEE-TAHOE (-120.1, 39.3)



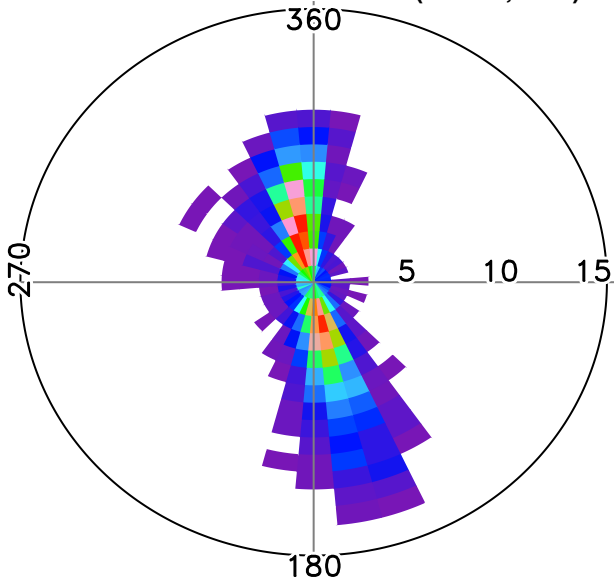
Grois LEMOORE (NAS) (-119.9, 36.3)



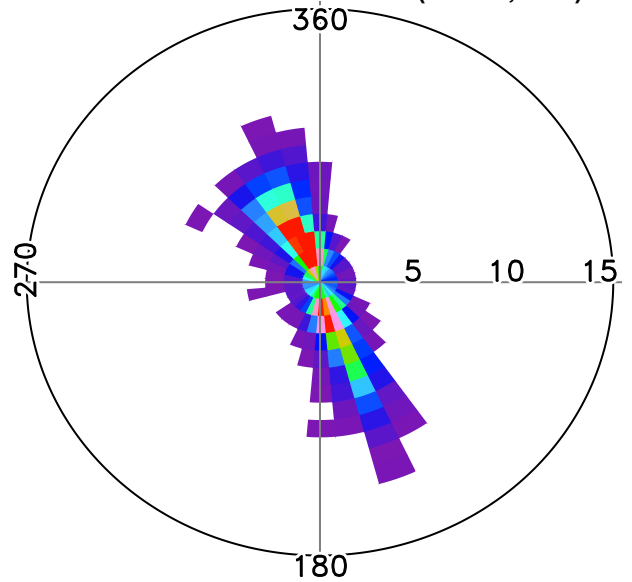
WRF LEMOORE (NAS) (-119.9, 36.3)



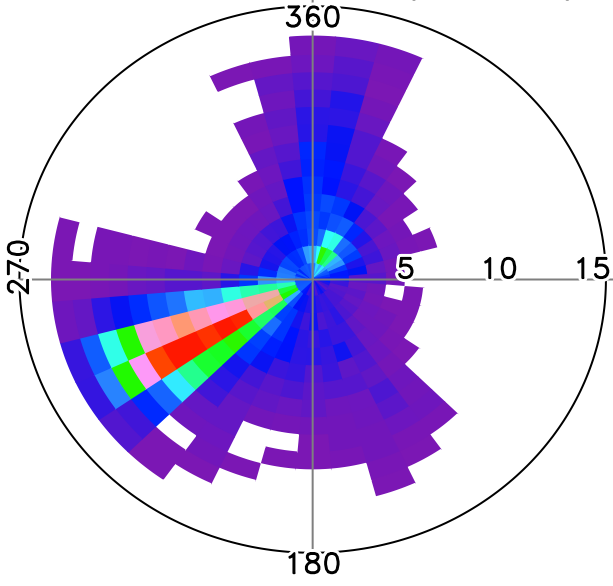
Grois RED BLUFF MUNICIPA (-122.2, 40.2)



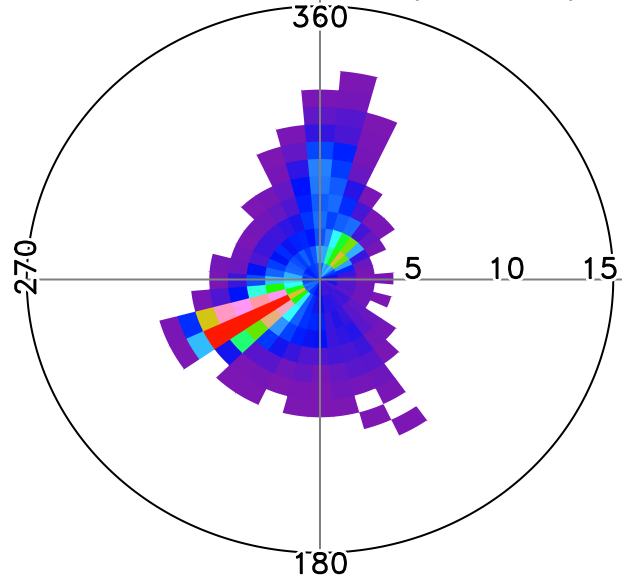
WRF RED BLUFF MUNICIPA (-122.2, 40.2)



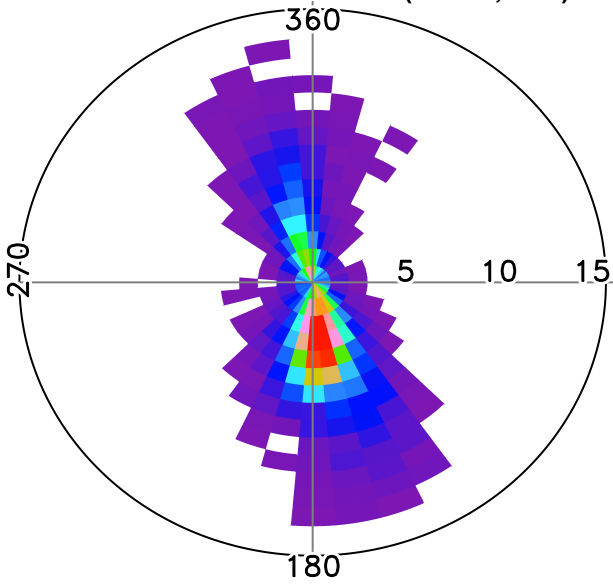
Grois TRAVIS AFB/FAIRFLD (-121.9, 38.3)



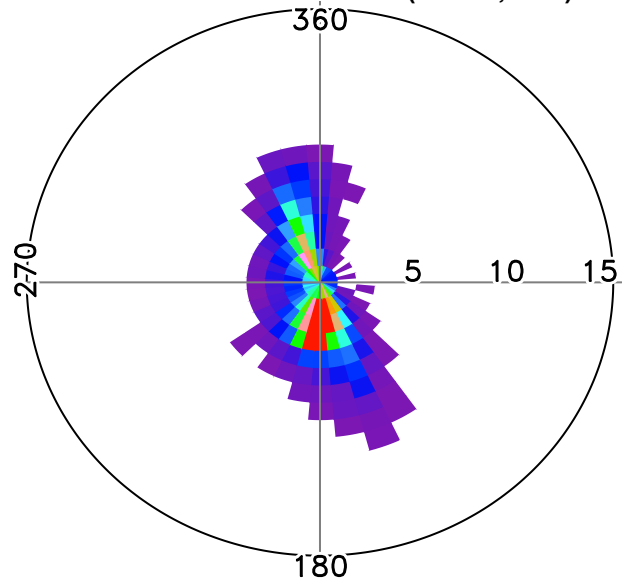
WRF TRAVIS AFB/FAIRFLD (-121.9, 38.3)



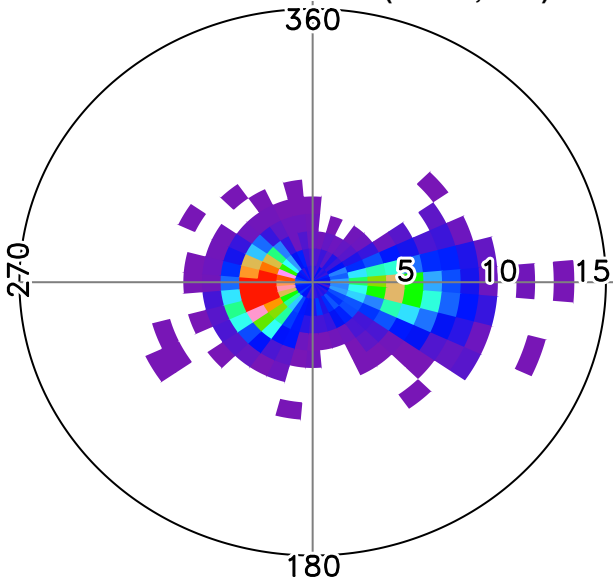
Grois MCCLELLAN AFB (-121.4, 38.7)



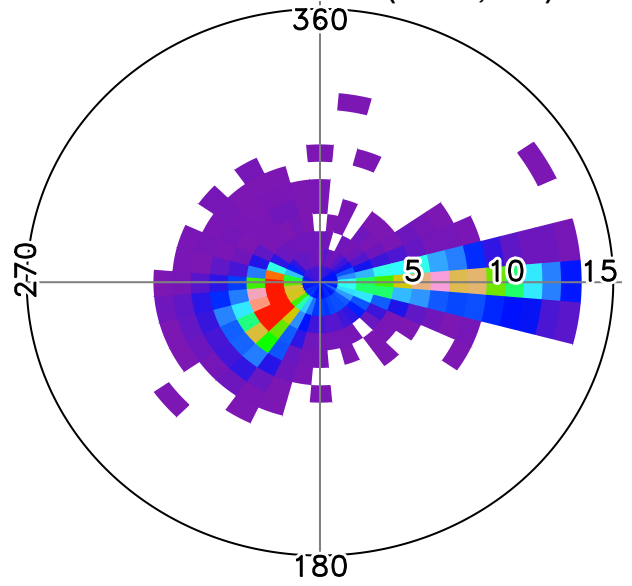
WRF MCCLELLAN AFB (-121.4, 38.7)



Grois BEAUMONT (-117.0, 33.9)

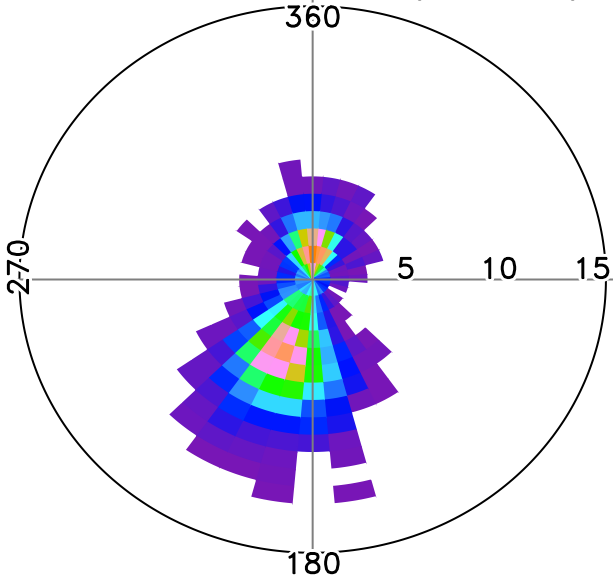


WRF BEAUMONT (-117.0, 33.9)

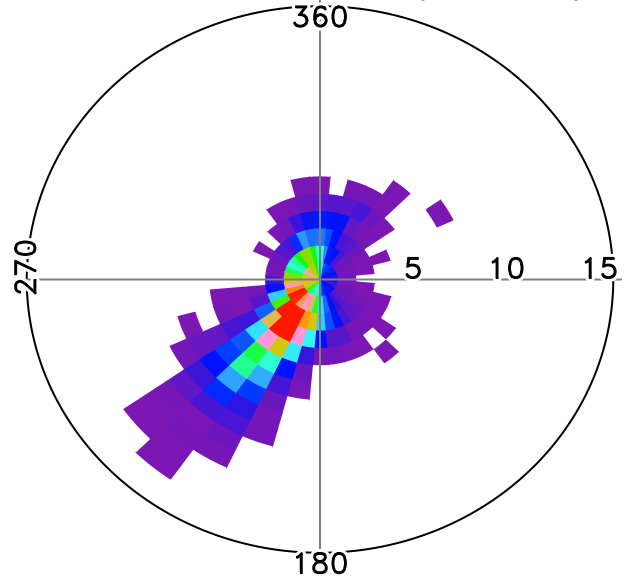




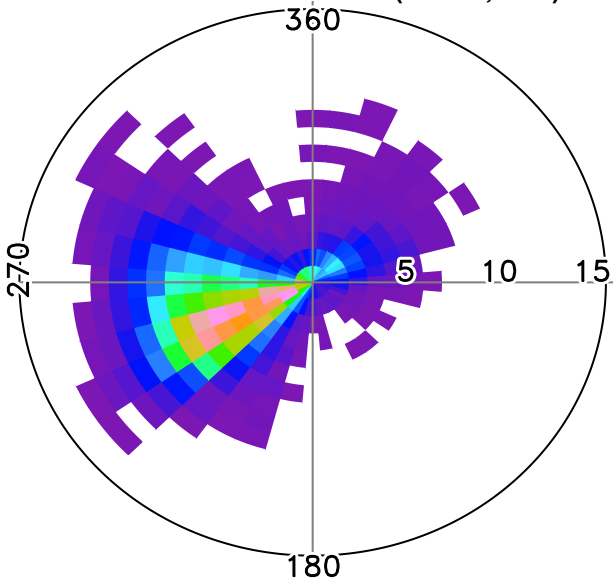
Grois SOUTH LAKE TAHOE (-120.0, 38.9)



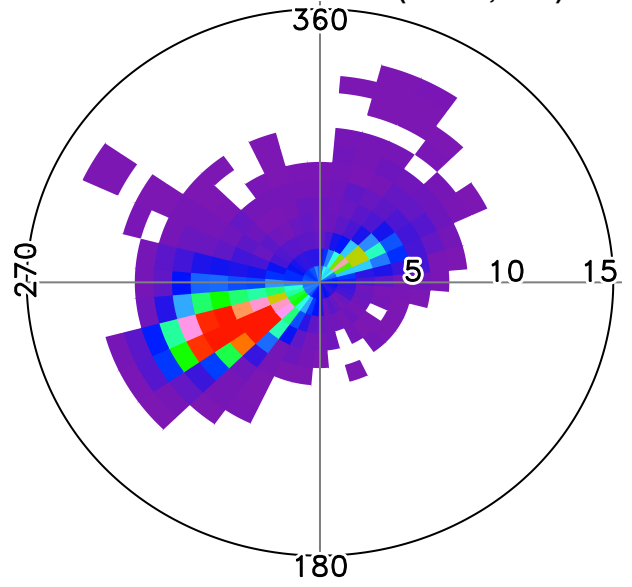
WRF SOUTH LAKE TAHOE (-120.0, 38.9)



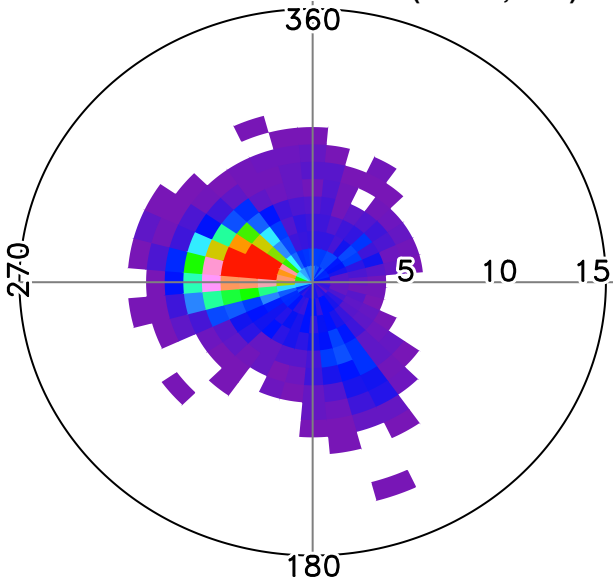
Grois EDWARDS AFB (-117.9, 34.9)



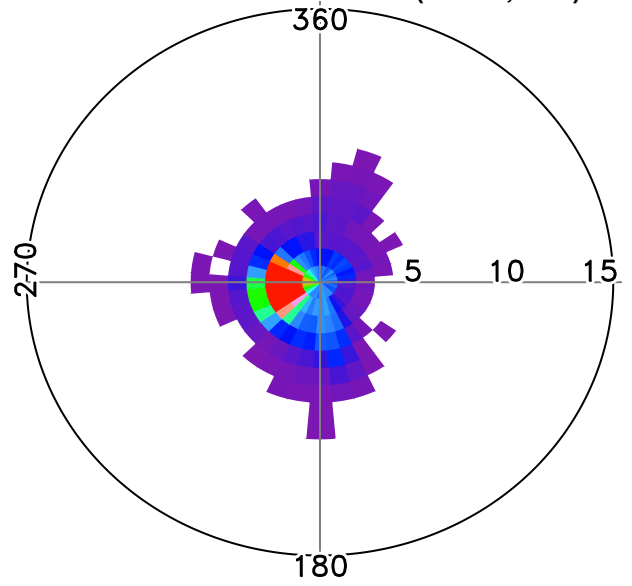
WRF EDWARDS AFB (-117.9, 34.9)



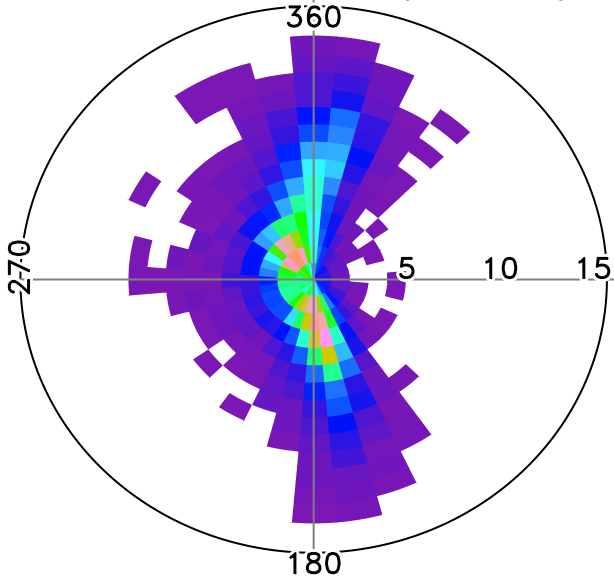
Grois HAYWARD AIR TERM (-122.1, 37.7)



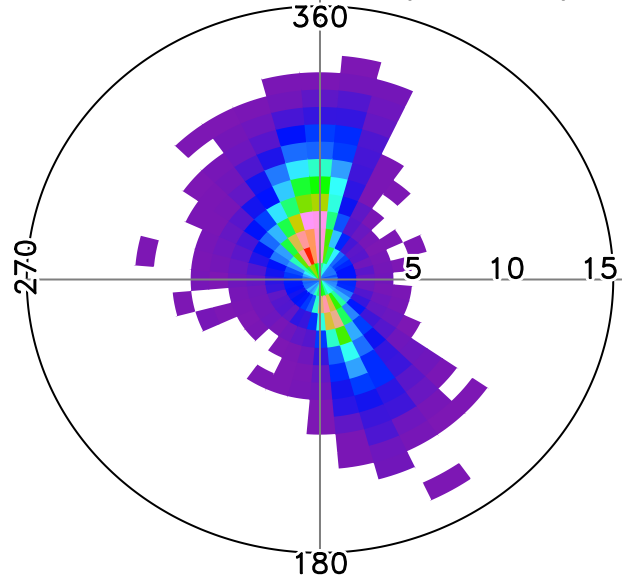
WRF HAYWARD AIR TERM (-122.1, 37.7)



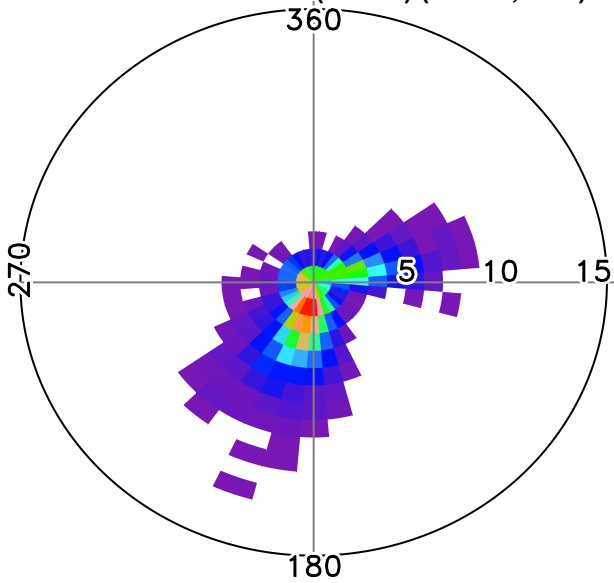
Grois BISHOP AIRPORT (-118.4, 37.4)



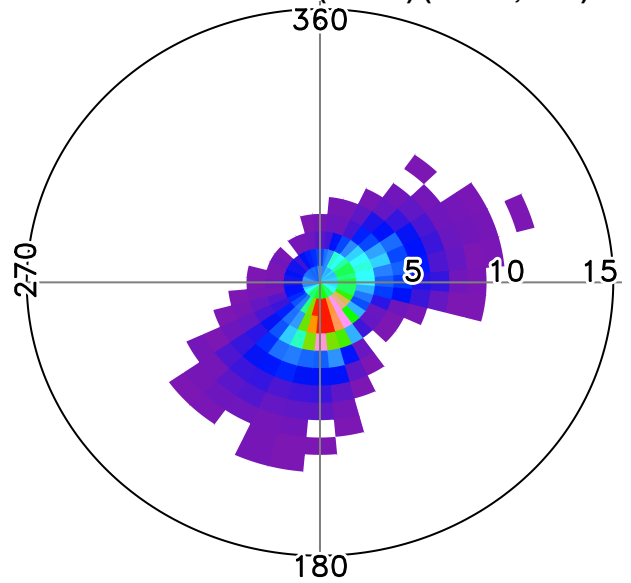
WRF BISHOP AIRPORT (-118.4, 37.4)



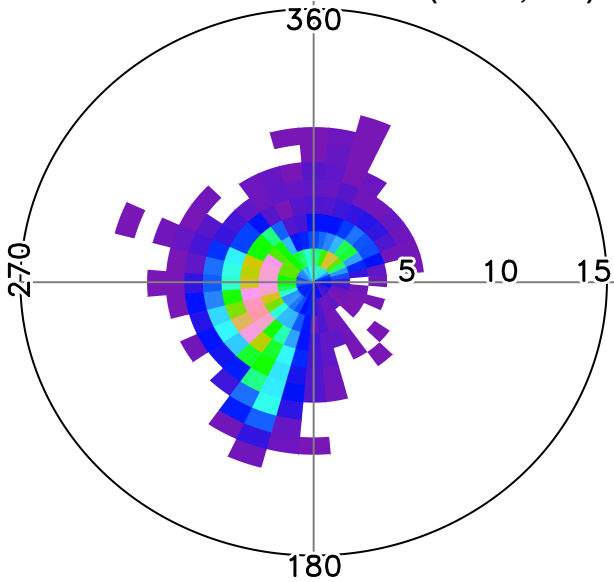
Grois BLUE CANYON (AMOS) (-120.7, 39.3)



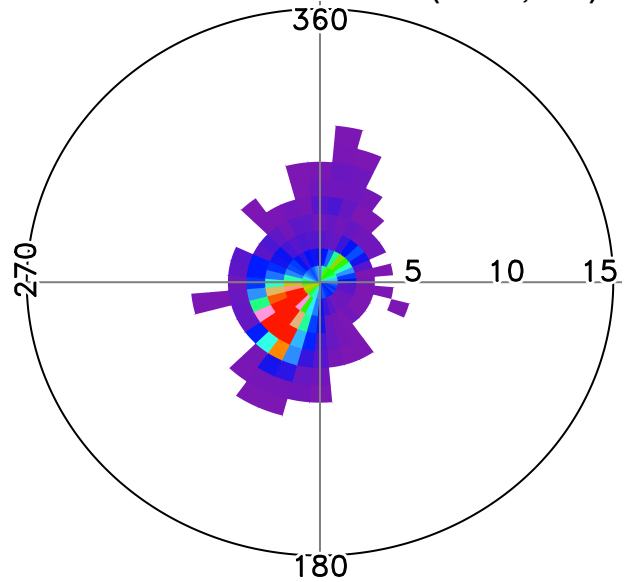
WRF BLUE CANYON (AMOS) (-120.7, 39.3)



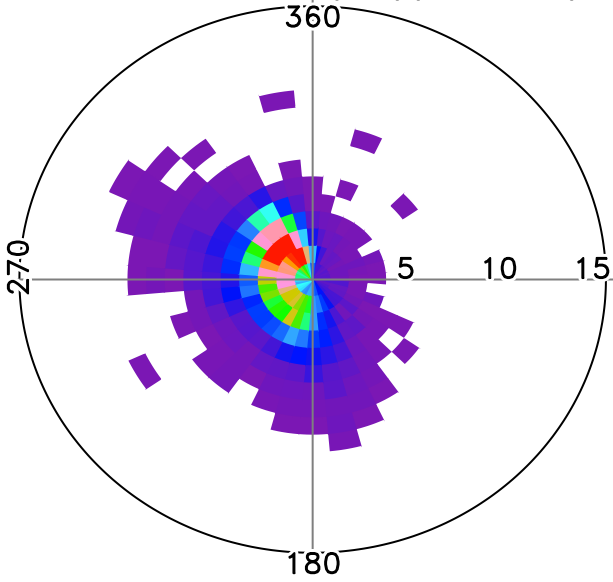
Grois CONCORD/BUCHANAN (-122.1, 38.0)



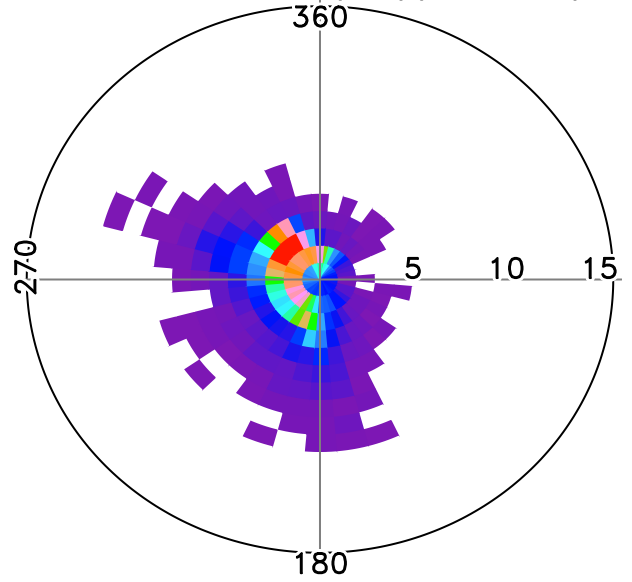
WRF CONCORD/BUCHANAN (-122.1, 38.0)



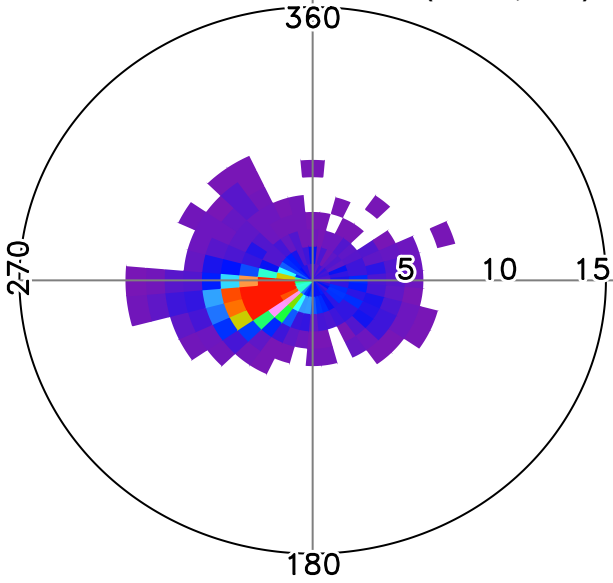
Grois NORTH ISLAND (NAS) (-117.2, 32.7)



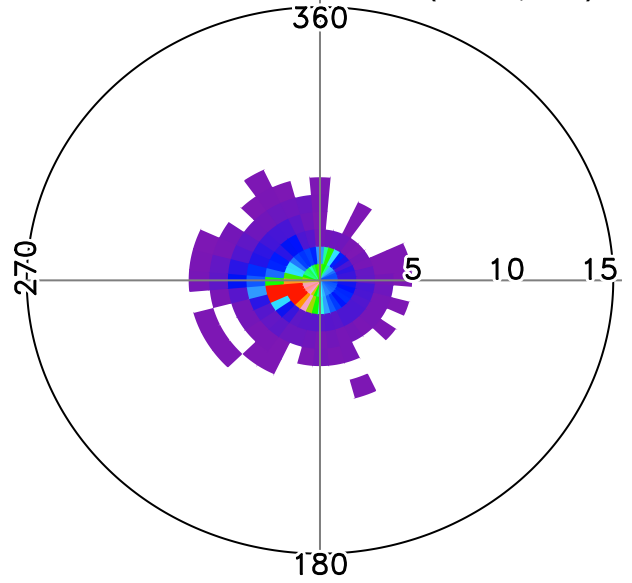
WRF NORTH ISLAND (NAS) (-117.2, 32.7)



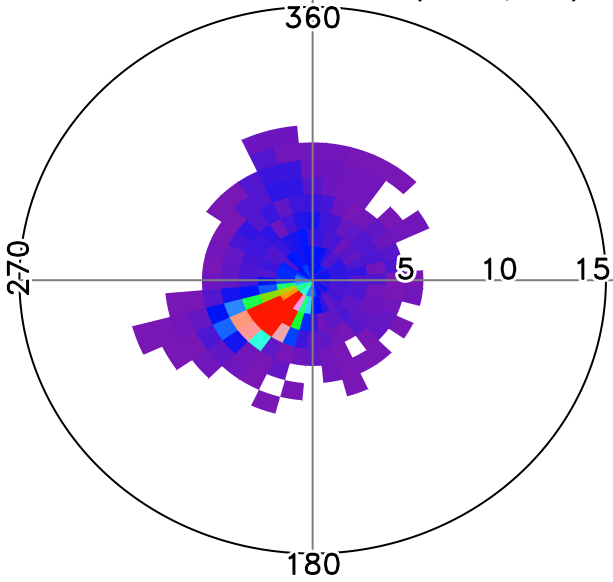
Grois HAWTHORNE MUNICIPA (-118.3, 33.9)



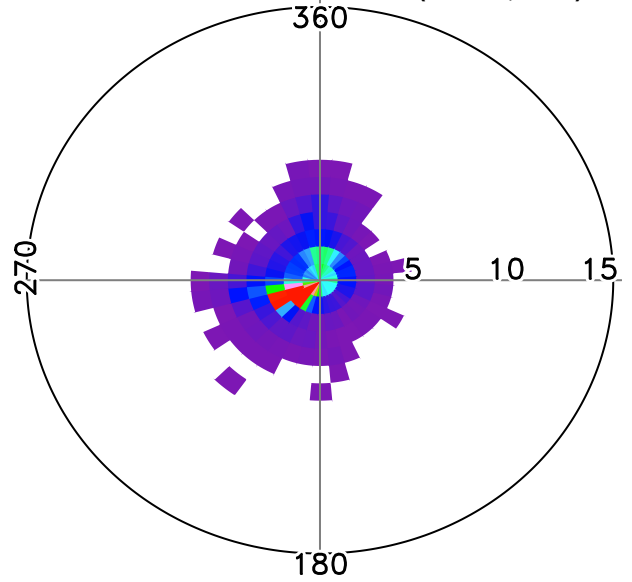
WRF HAWTHORNE MUNICIPA (-118.3, 33.9)



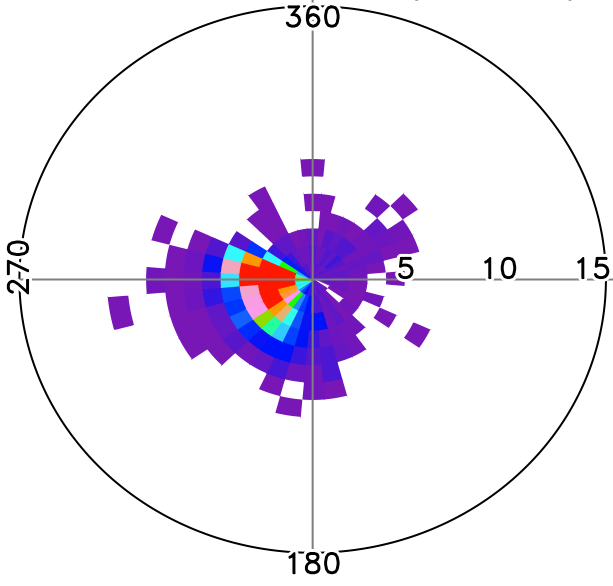
Grois SANTA MONICA MUNI (-118.4, 34.0)



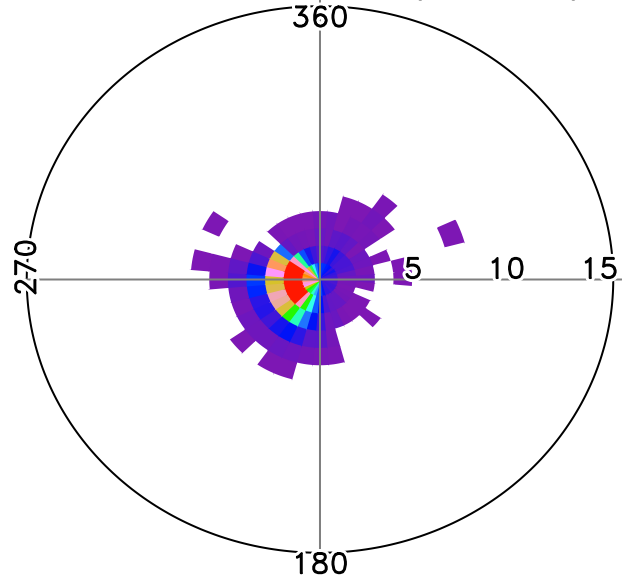
WRF SANTA MONICA MUNI (-118.4, 34.0)



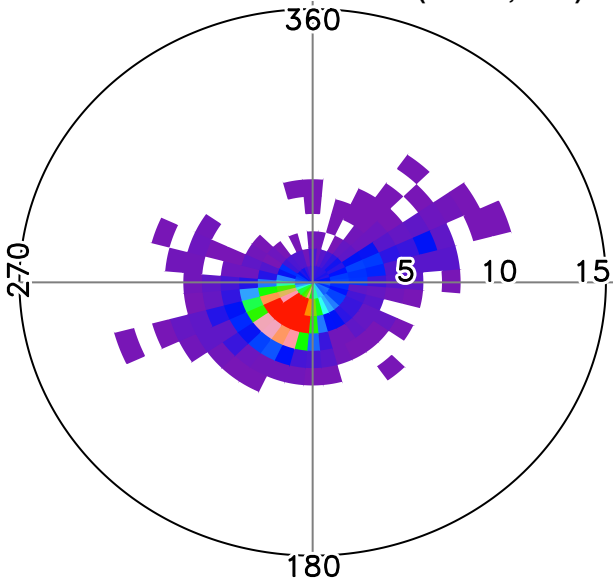
Grois SAN DIEGO/GILLESPI (-117.0, 32.8)



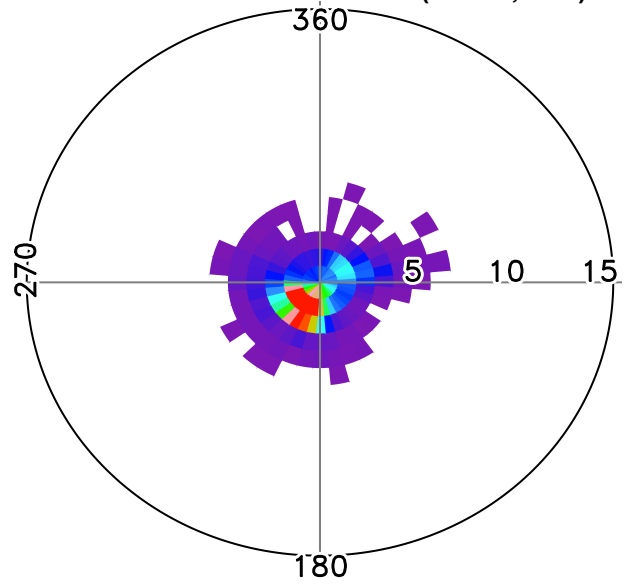
WRF SAN DIEGO/GILLESPI (-117.0, 32.8)



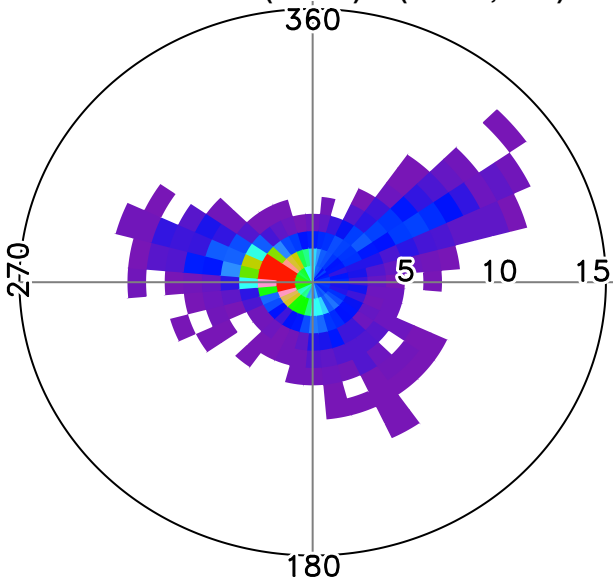
Grois FULLERTON MUNICIPA (-118.0, 33.9)



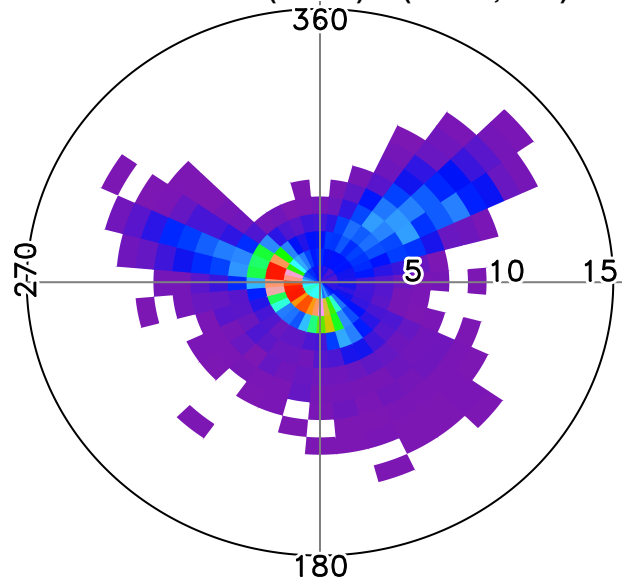
WRF FULLERTON MUNICIPA (-118.0, 33.9)



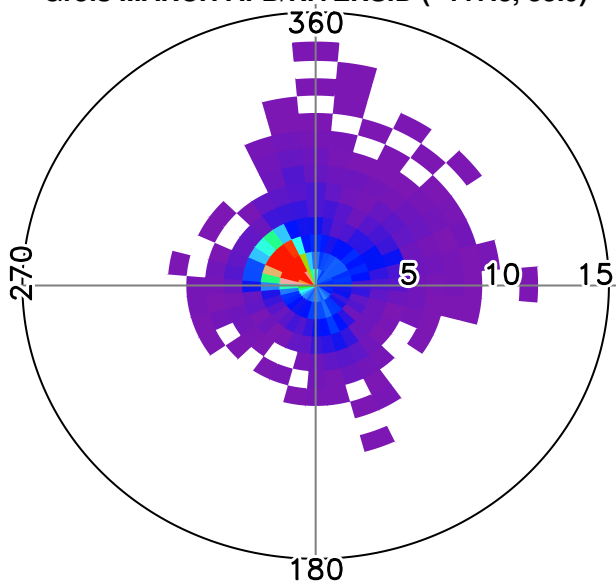
Grois PT MUGU (NAWS) (-119.1, 34.1)



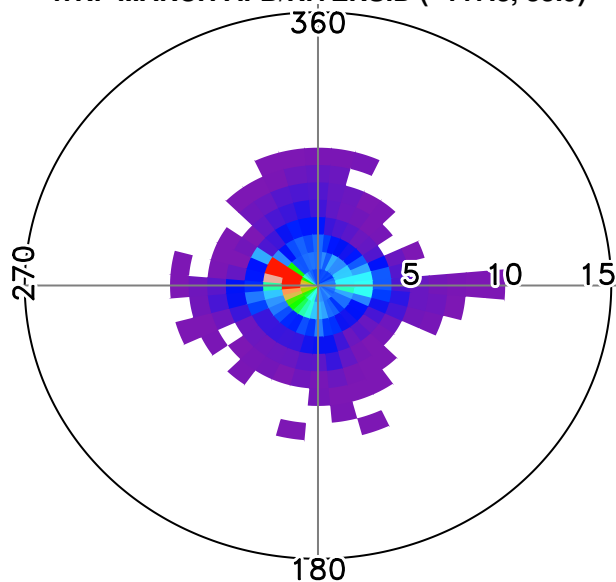
WRF PT MUGU (NAWS) (-119.1, 34.1)



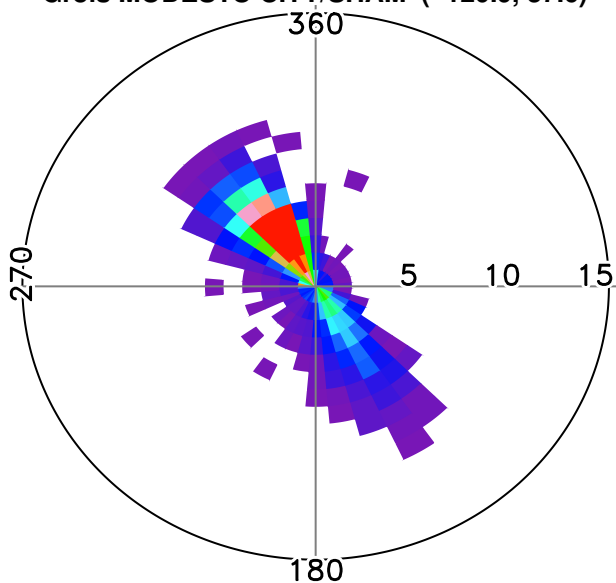
Grois MARCH AFB/RIVERSID (-117.3, 33.9)



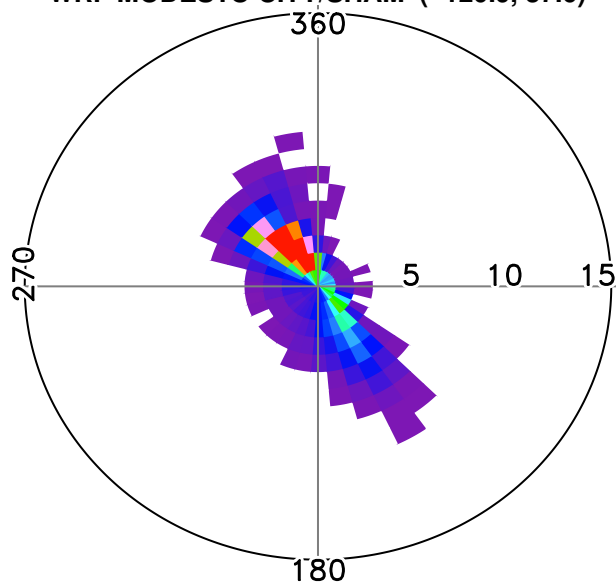
WRF MARCH AFB/RIVERSID (-117.3, 33.9)



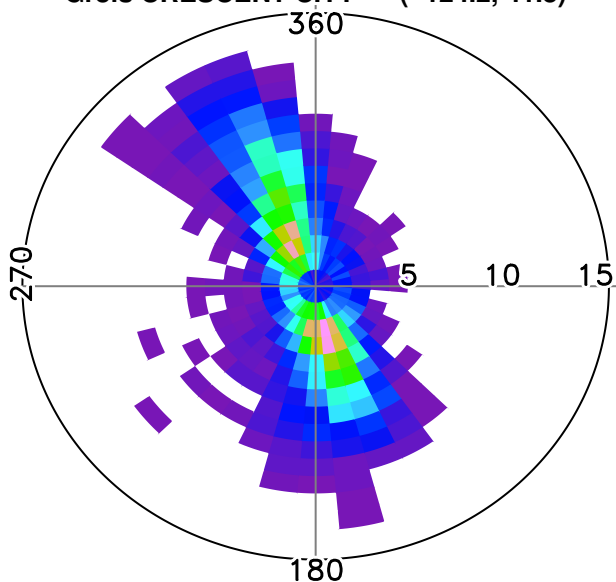
Grois MODESTO CITY/SHAM (-120.9, 37.6)



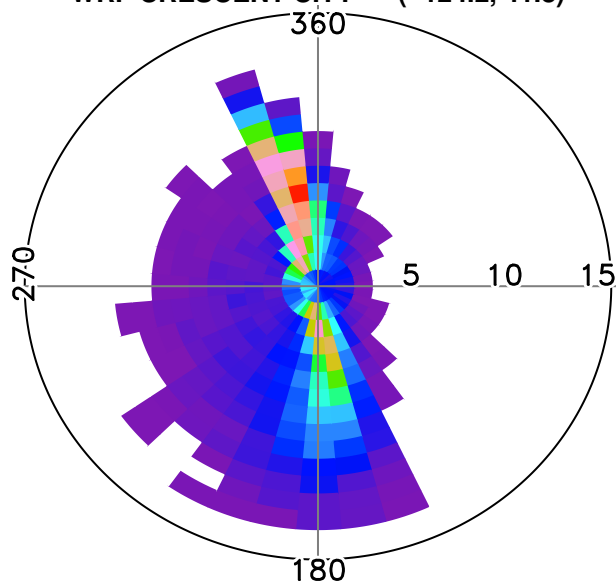
WRF MODESTO CITY/SHAM (-120.9, 37.6)



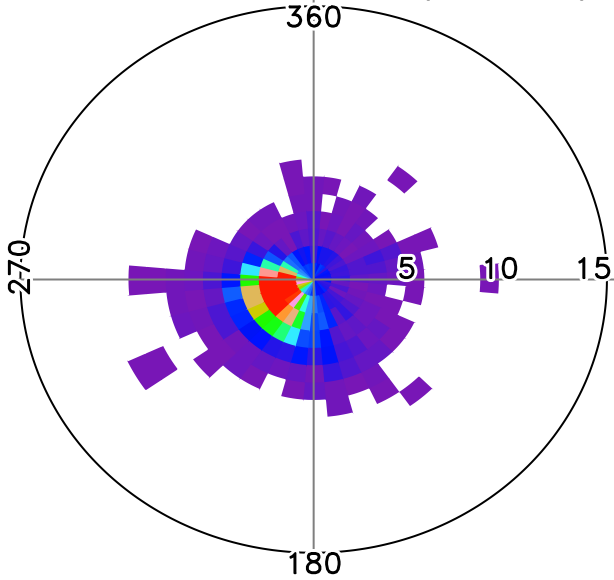
Grois CRESCENT CITY (-124.2, 41.8)



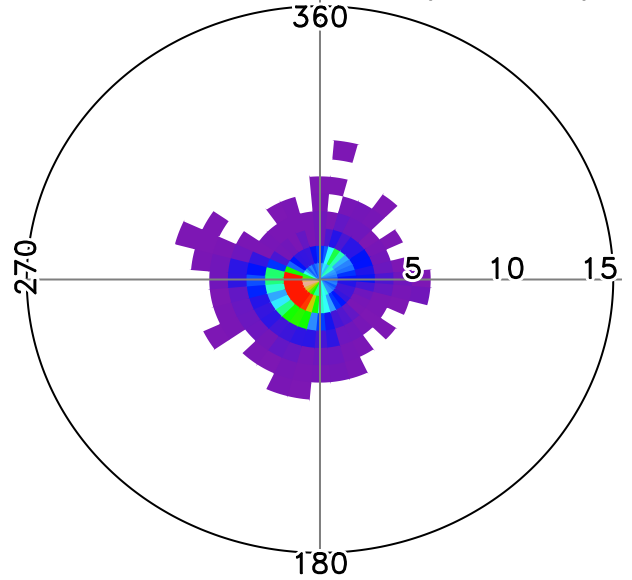
WRF CRESCENT CITY (-124.2, 41.8)



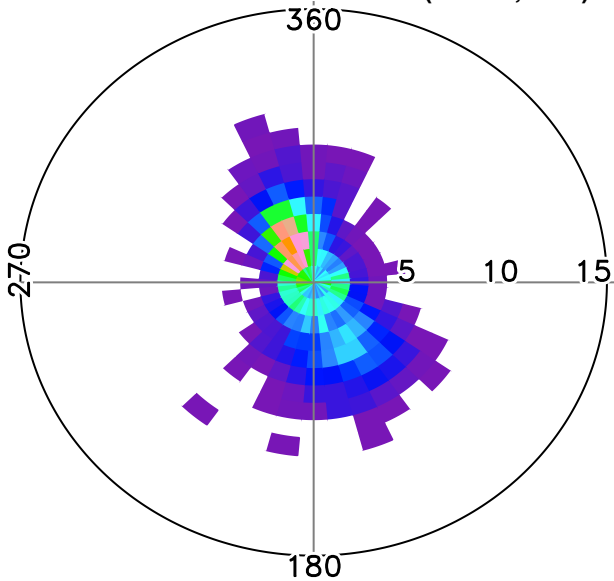
Grois CARLSBAD/PALOMAR (-117.3, 33.1)



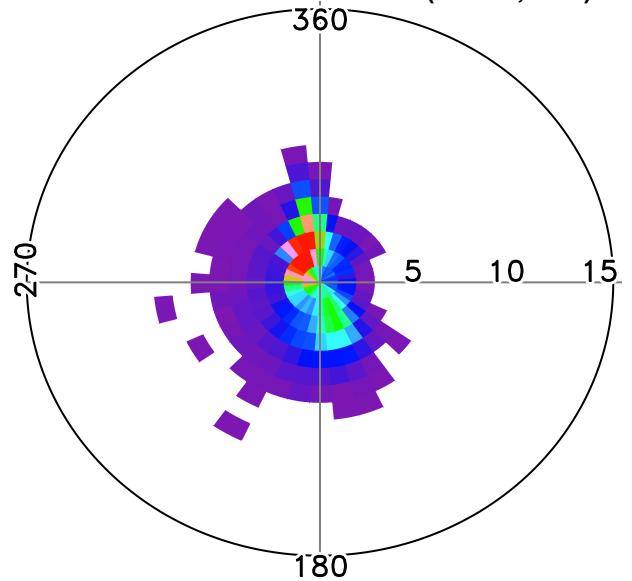
WRF CARLSBAD/PALOMAR (-117.3, 33.1)



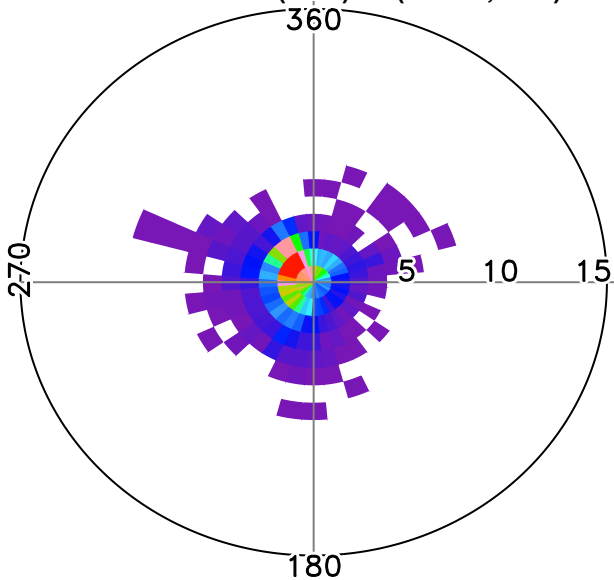
Grois ARCATA/EUREKA ARPT (-124.1, 41.0)



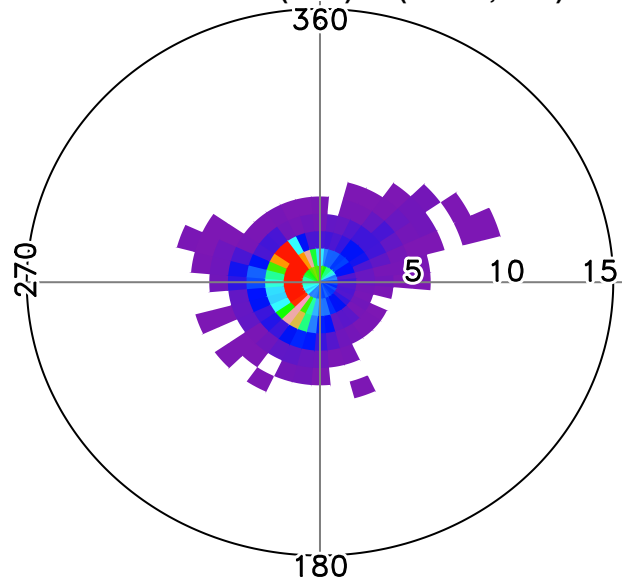
WRF ARCATA/EUREKA ARPT (-124.1, 41.0)



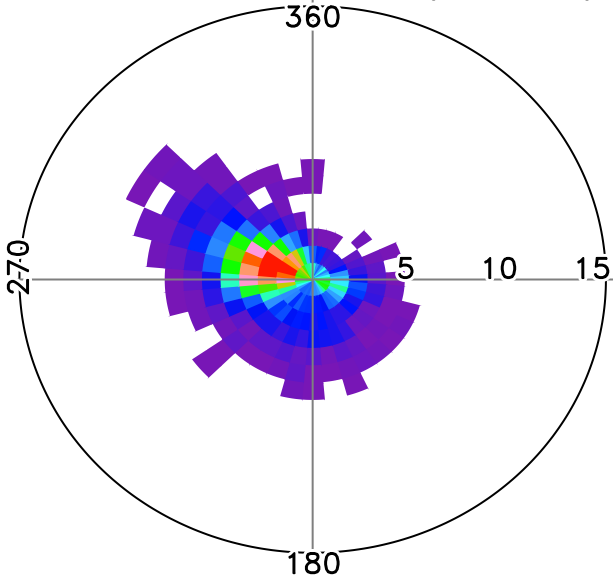
Grois MIRAMAR (NAS) (-117.1, 32.8)



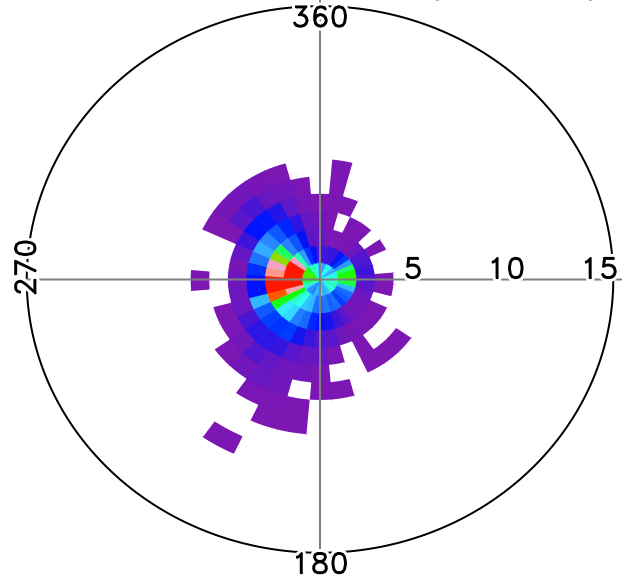
WRF MIRAMAR (NAS) (-117.1, 32.8)



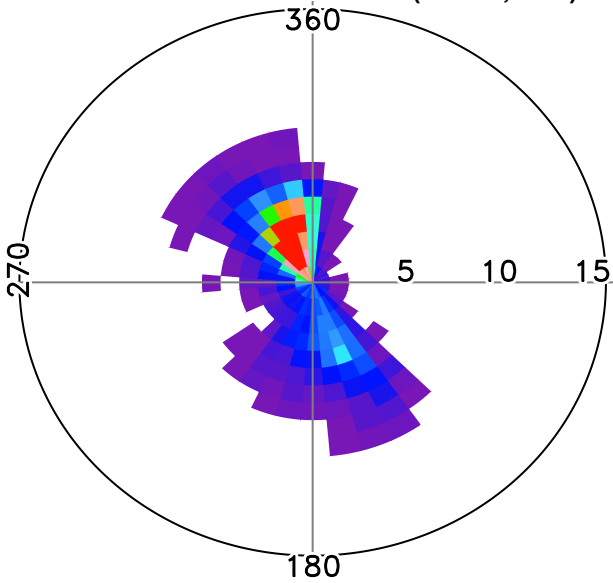
Grois MONTEREY PENINSULA (-121.8, 36.6)



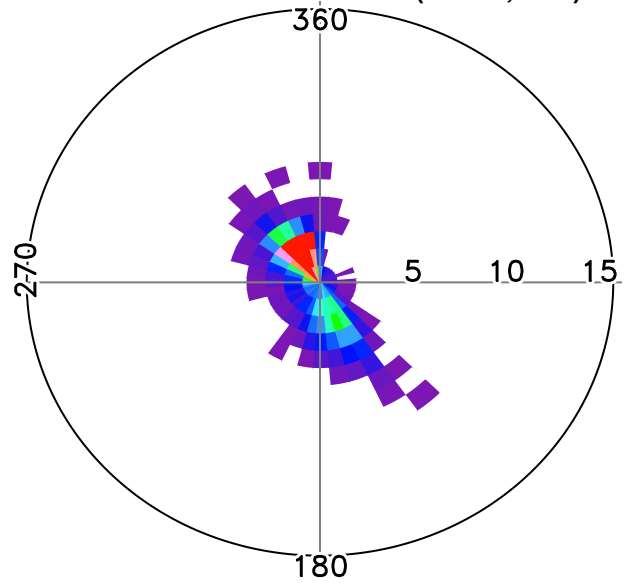
WRF MONTEREY PENINSULA (-121.8, 36.6)



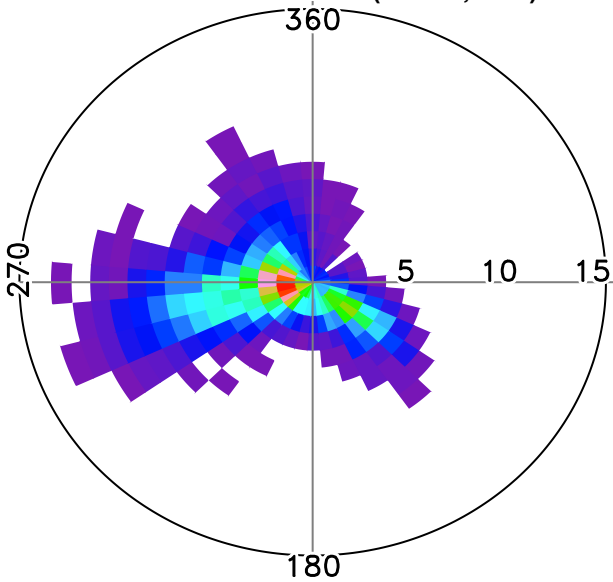
Grois SAN JOSE INTL ARPT (-121.9, 37.4)



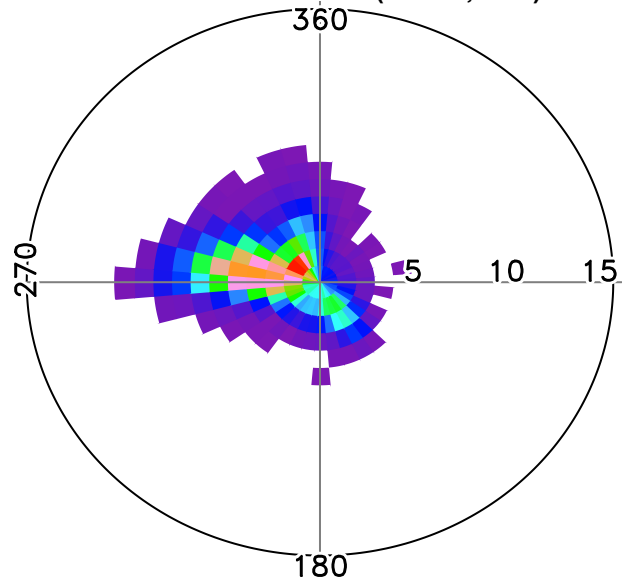
WRF SAN JOSE INTL ARPT (-121.9, 37.4)



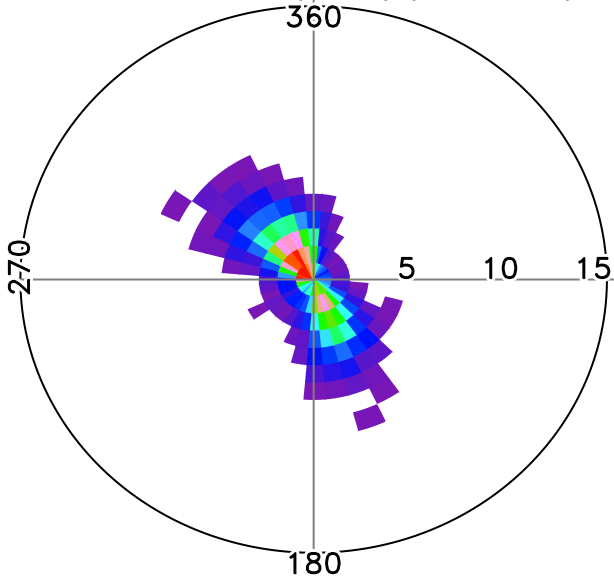
Grois IMPERIAL (-115.6, 32.8)



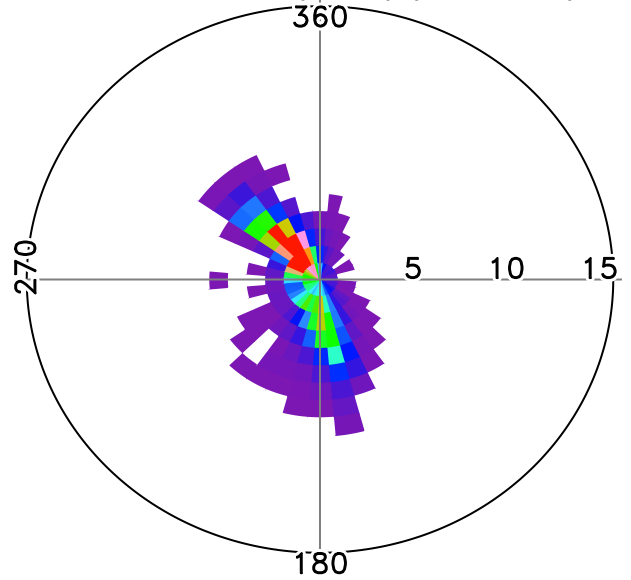
WRF IMPERIAL (-115.6, 32.8)



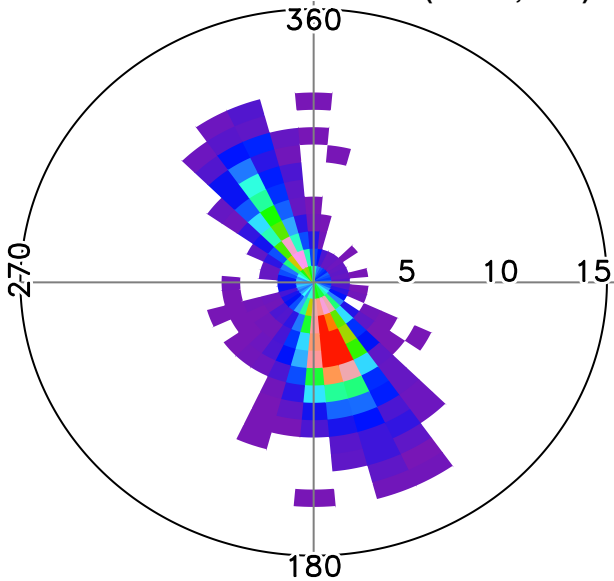
Grois UKIAH MUNI (AWOS) (-123.2, 39.1)



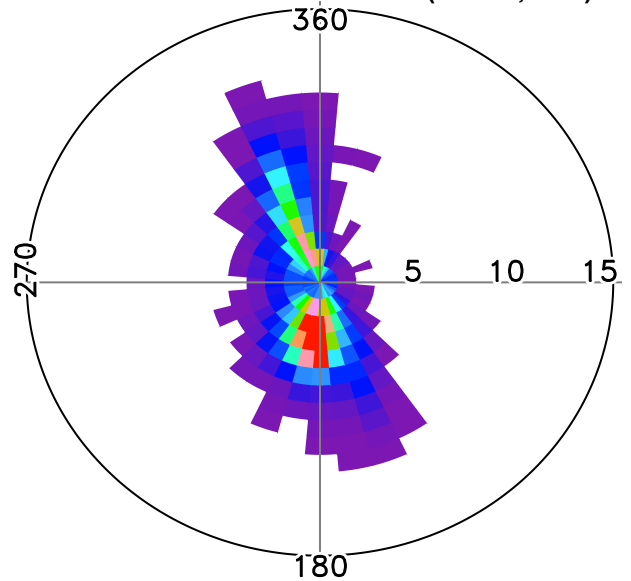
WRF UKIAH MUNI (AWOS) (-123.2, 39.1)



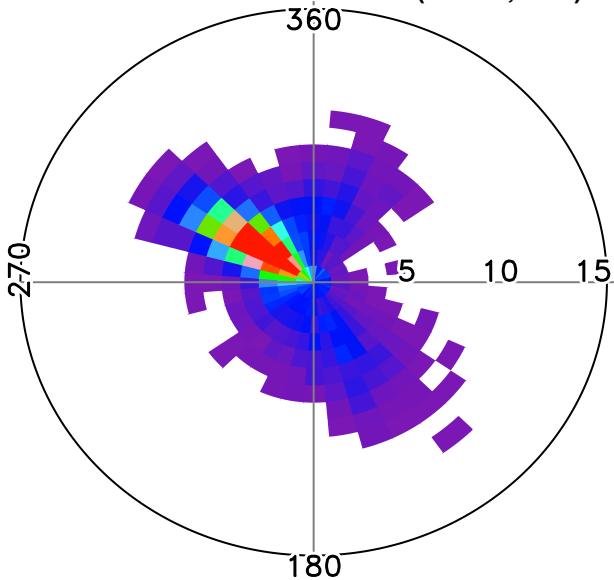
Grois SACRAMENTO METRO (-121.6, 38.7)



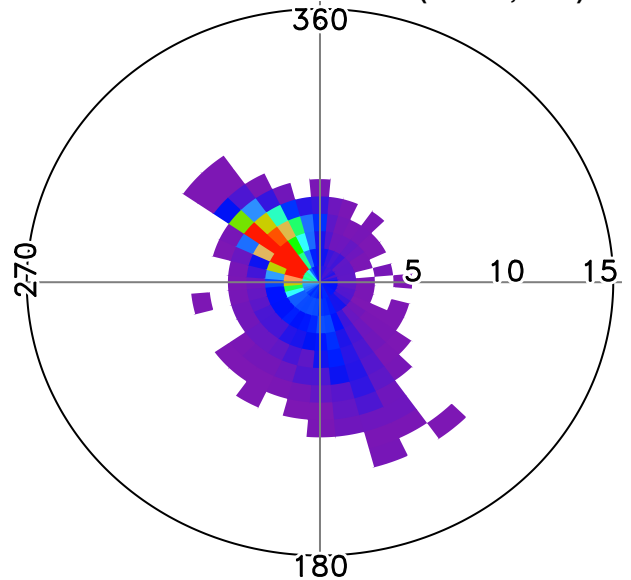
WRF SACRAMENTO METRO (-121.6, 38.7)



Grois SANTA MARIA PUBLIC (-120.4, 34.9)

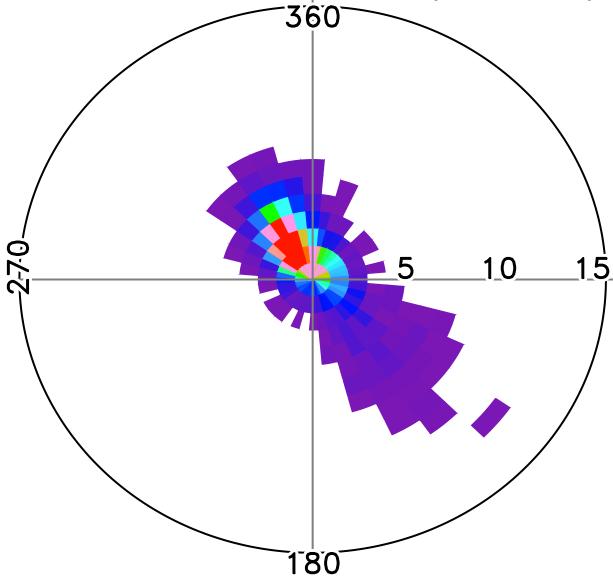


WRF SANTA MARIA PUBLIC (-120.4, 34.9)

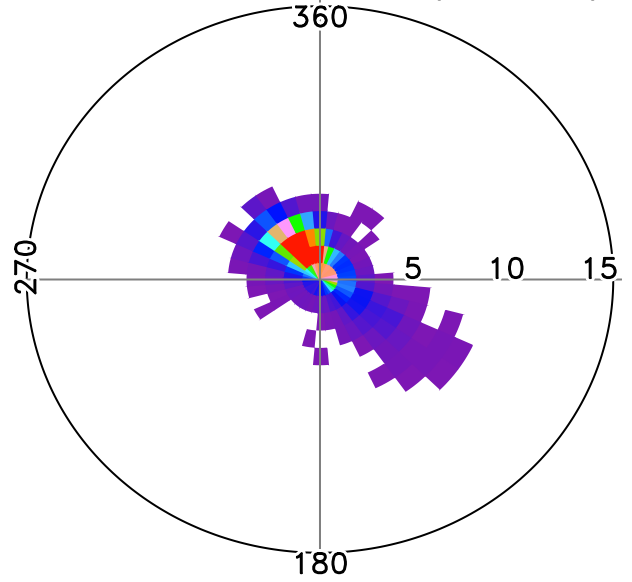




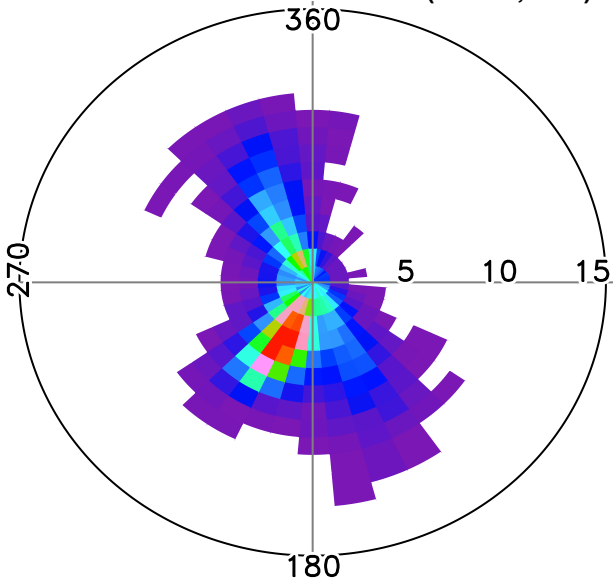
Grois BAKERSFIELD/MEADOW (-119.1, 35.4)



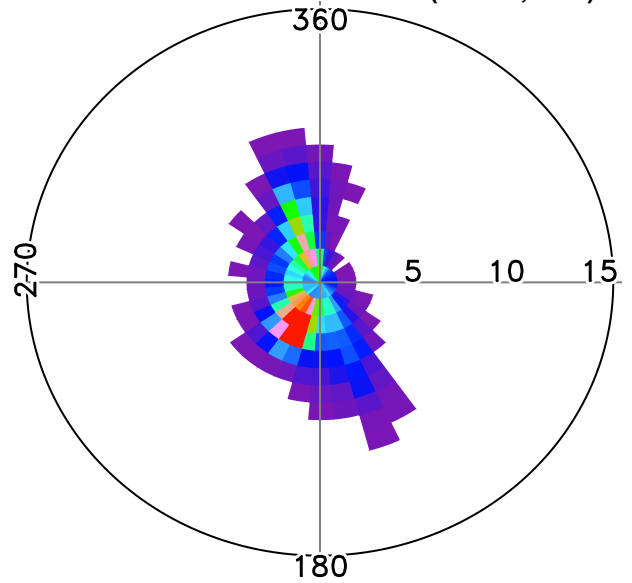
WRF BAKERSFIELD/MEADOW (-119.1, 35.4)



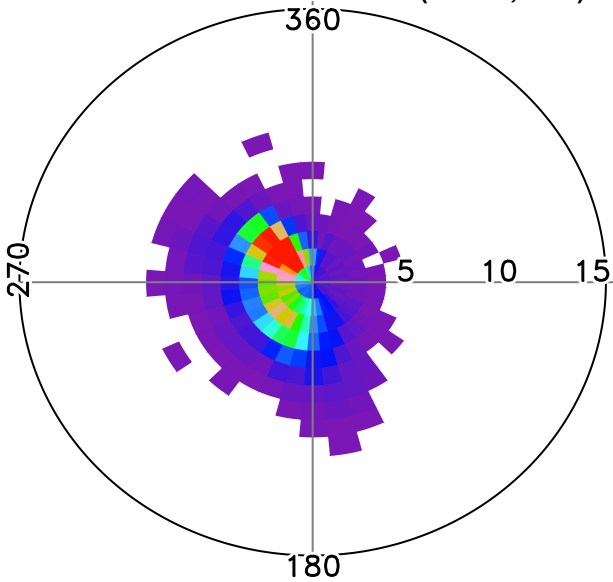
Grois SACRAMENTO/EXECUTI (-121.5, 38.5)



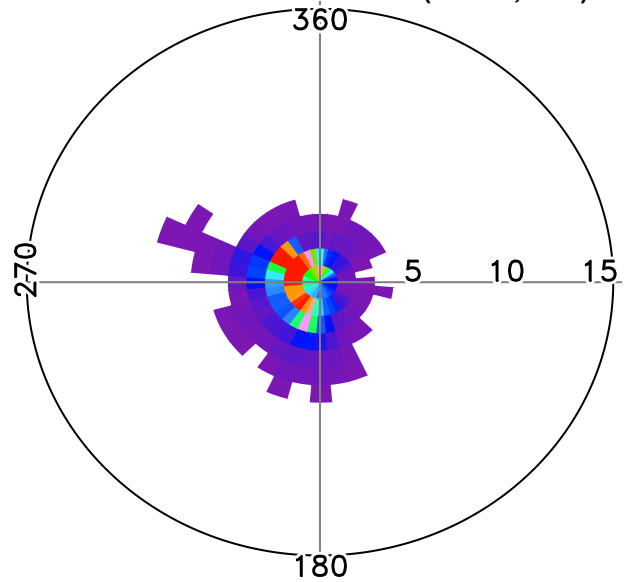
WRF SACRAMENTO/EXECUTI (-121.5, 38.5)



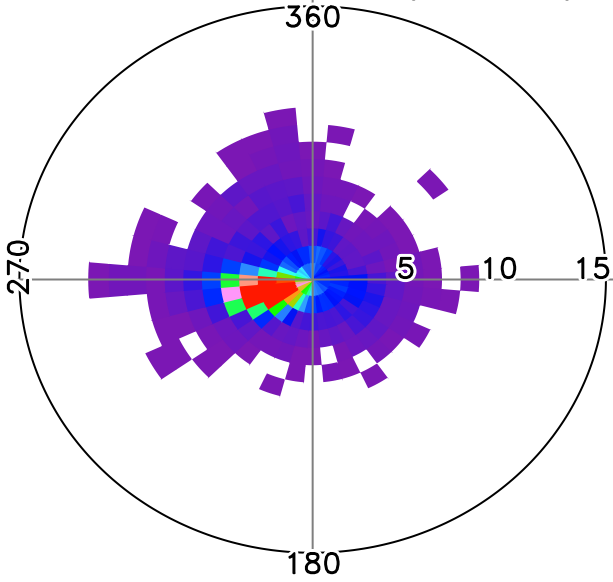
Grois SAN DIEGO/LINDBERG (-117.2, 32.7)



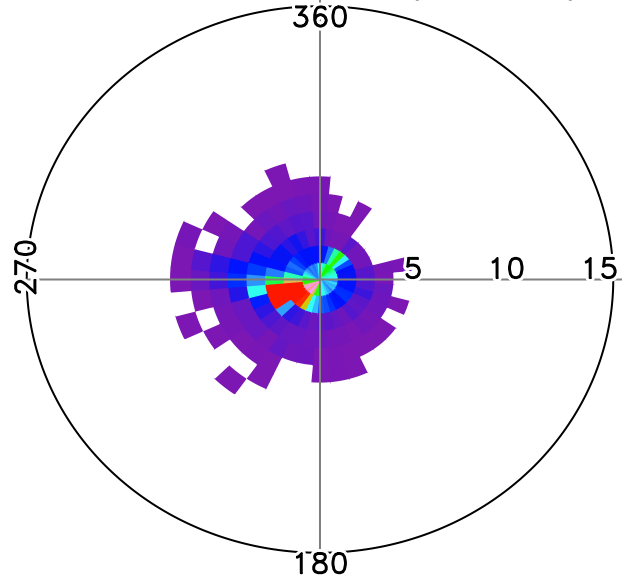
WRF SAN DIEGO/LINDBERG (-117.2, 32.7)



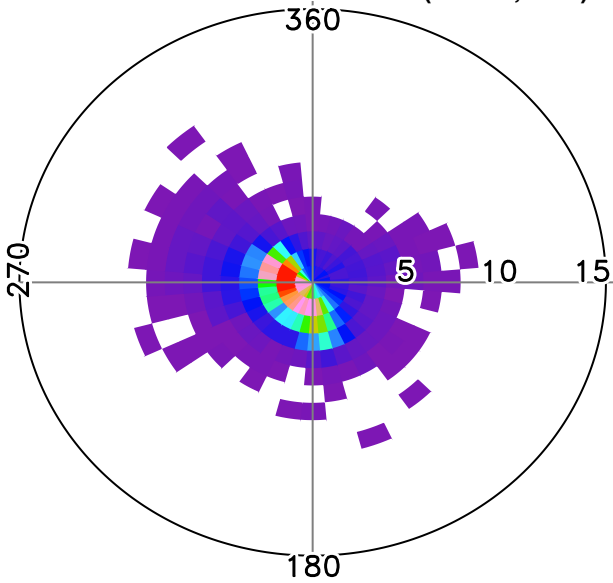
Grois LOS ANGELES INTL (-118.4, 33.9)



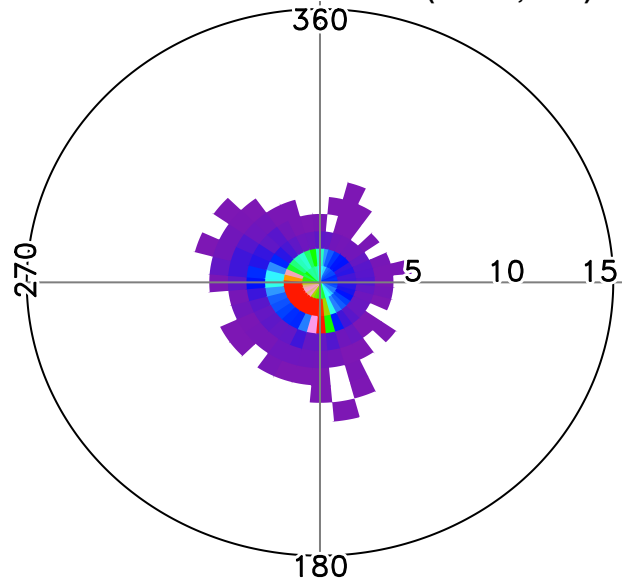
WRF LOS ANGELES INTL (-118.4, 33.9)



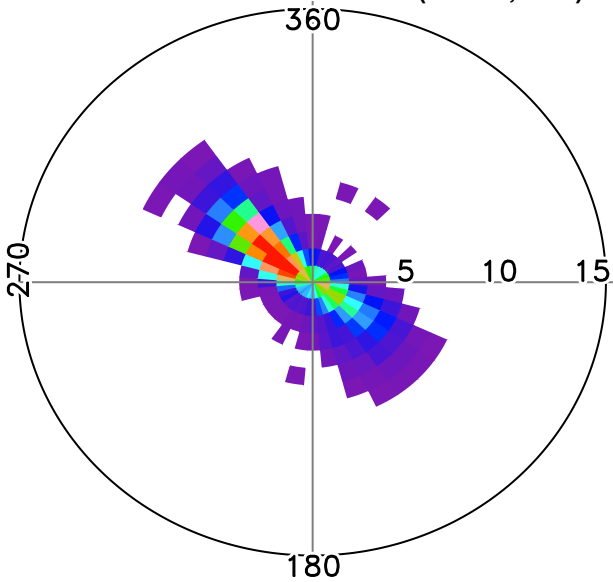
Grois LONG BEACH AIRPORT (-118.2, 33.8)



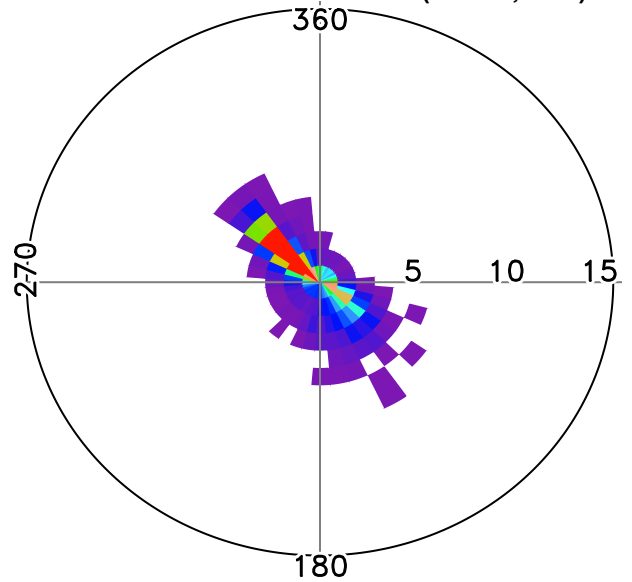
WRF LONG BEACH AIRPORT (-118.2, 33.8)



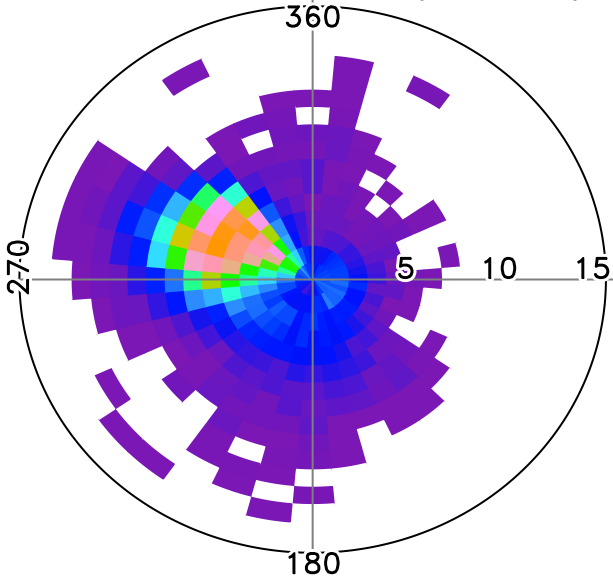
Grois FRESNO AIR TERMINA (-119.7, 36.8)



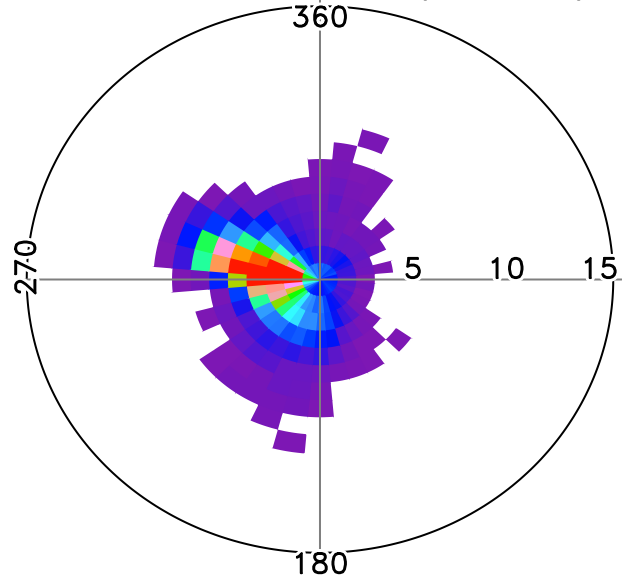
WRF FRESNO AIR TERMINA (-119.7, 36.8)



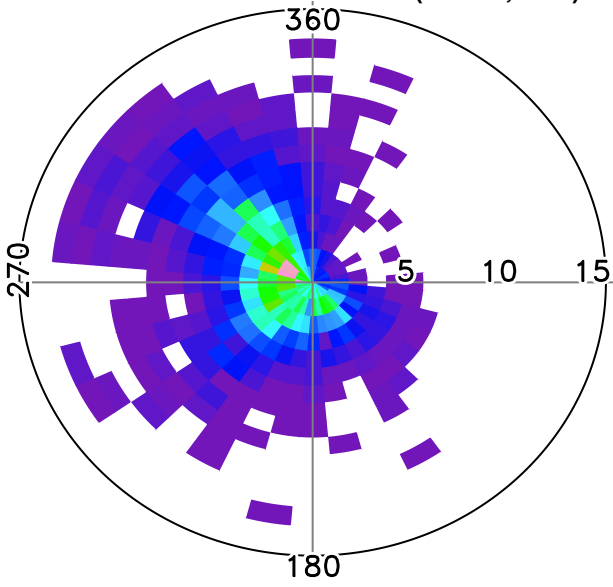
Grois SAN FRANCISCO INTL (-122.4, 37.6)



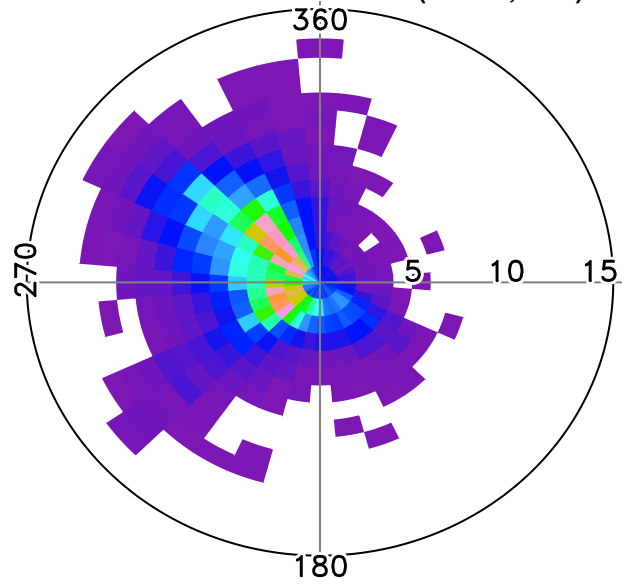
WRF SAN FRANCISCO INTL (-122.4, 37.6)



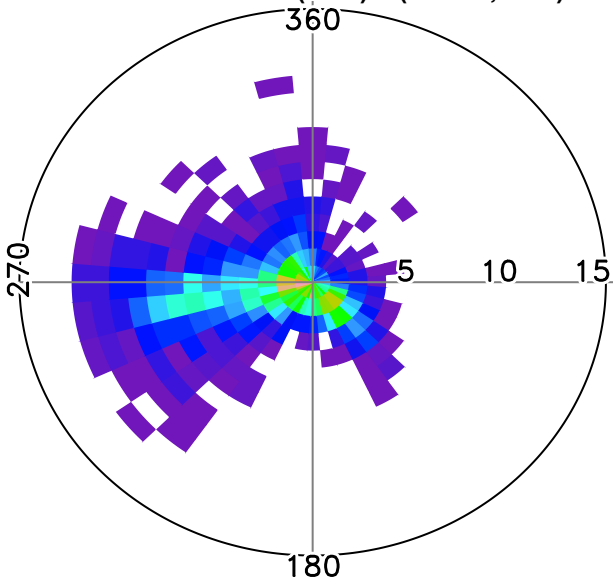
Grois TWENTY NINE PALMS (-116.2, 34.3)



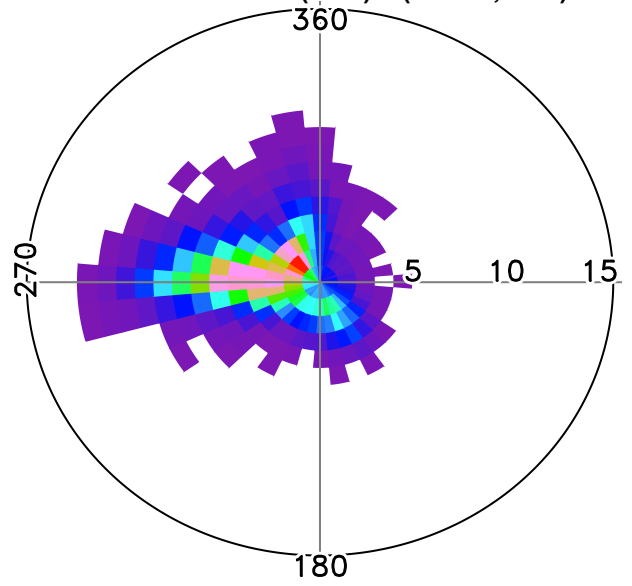
WRF TWENTY NINE PALMS (-116.2, 34.3)



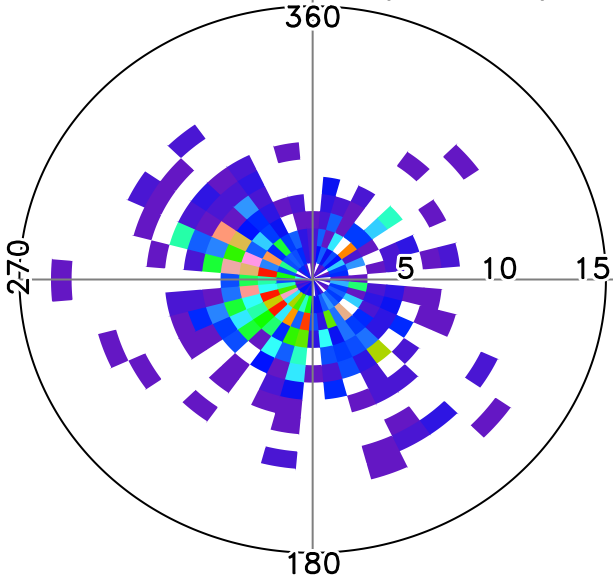
Grois EL CENTRO (NAF) (-115.7, 32.8)



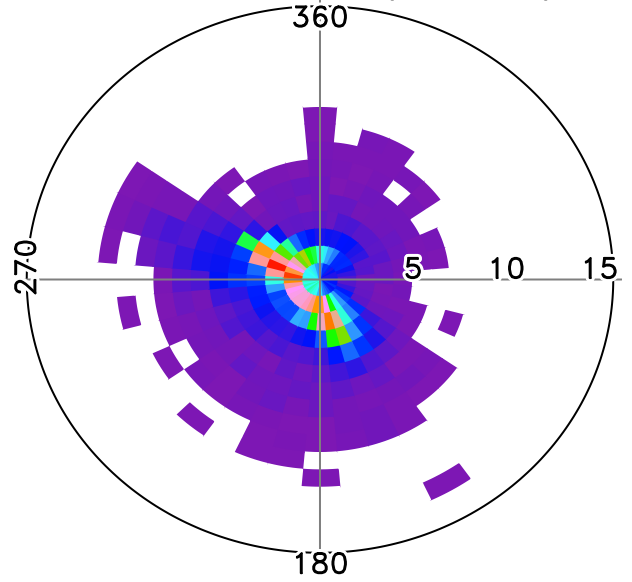
WRF EL CENTRO (NAF) (-115.7, 32.8)



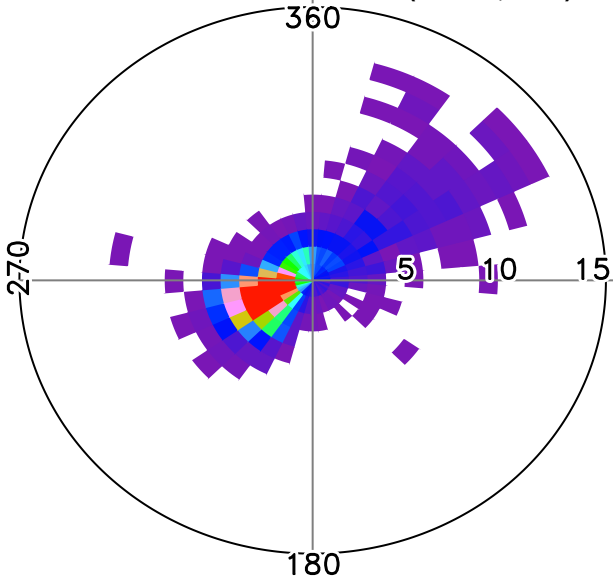
Grois DANA POINT (-117.7, 33.5)



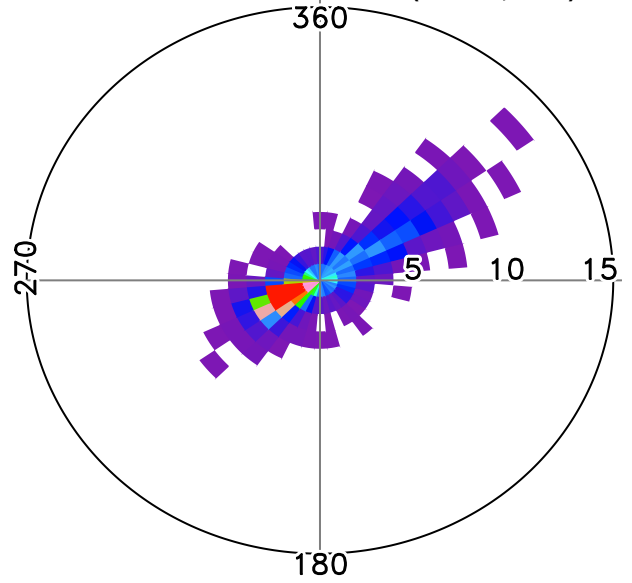
WRF DANA POINT (-117.7, 33.5)



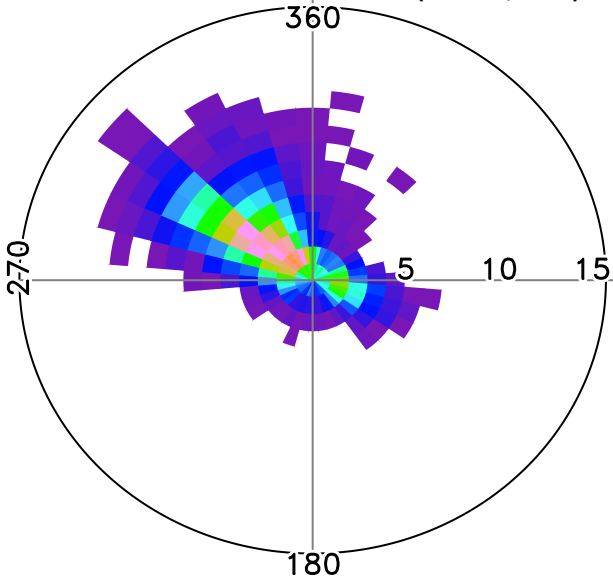
Grois ONTARIO INTL ARPT (-117.6, 34.0)



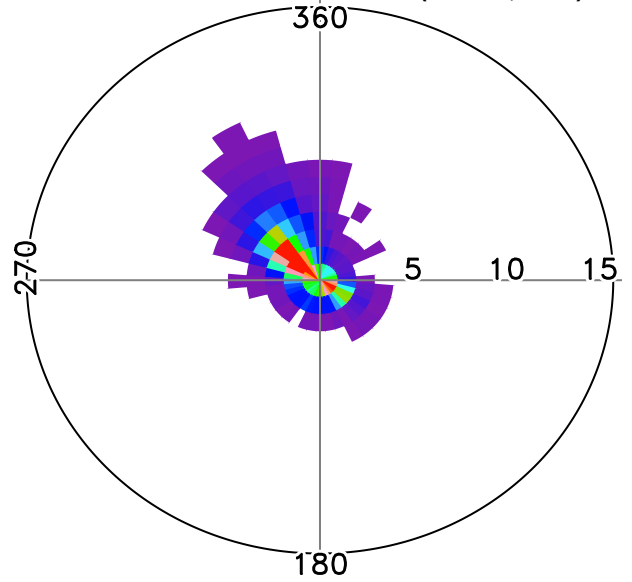
WRF ONTARIO INTL ARPT (-117.6, 34.0)



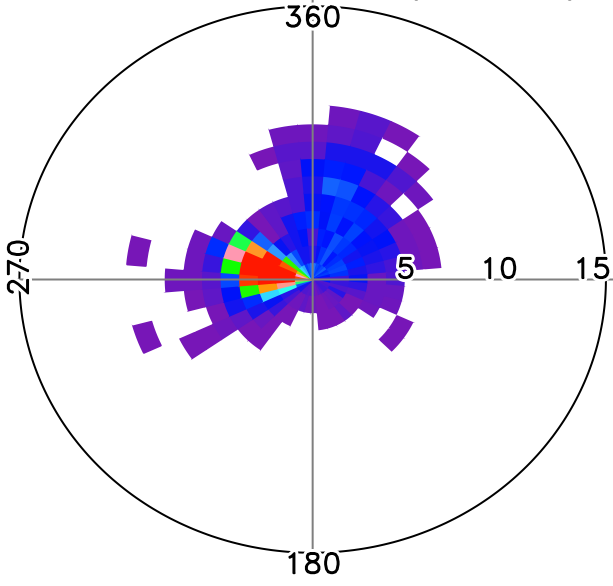
Grois PALM SPRINGS RGNL (-116.5, 33.8)



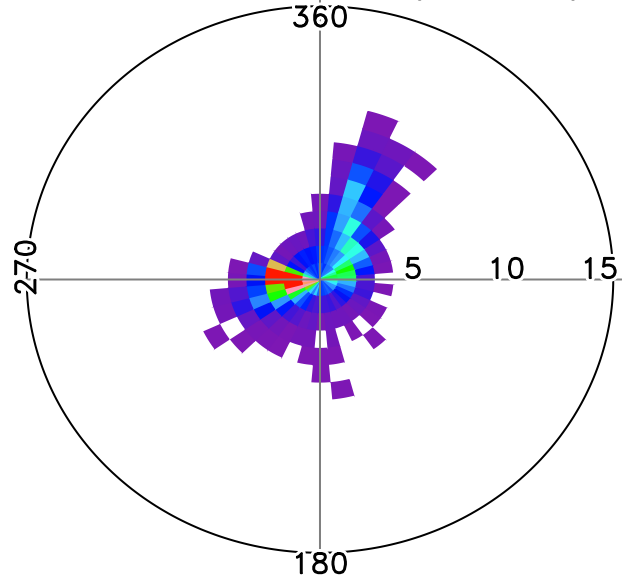
WRF PALM SPRINGS RGNL (-116.5, 33.8)



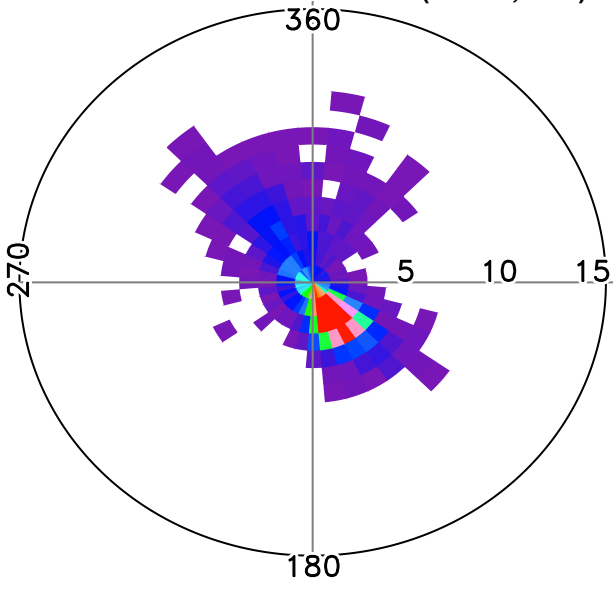
Grois RIVERSIDE MUNICIPALIA (-117.4, 34.0)



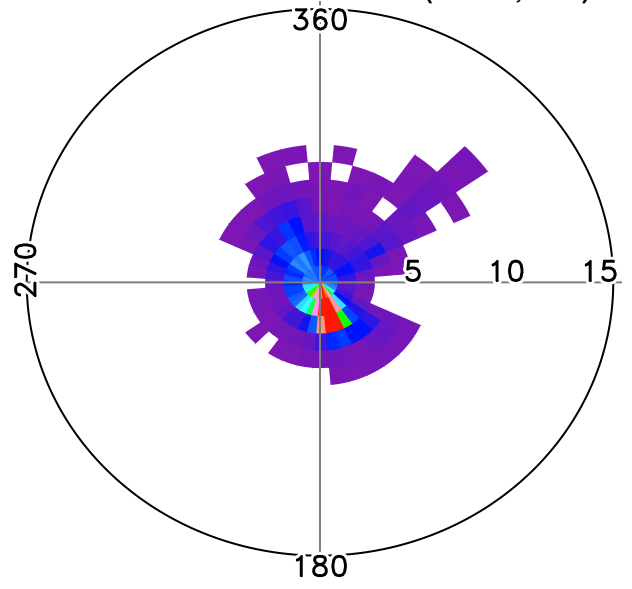
WRF RIVERSIDE MUNICIPALIA (-117.4, 34.0)



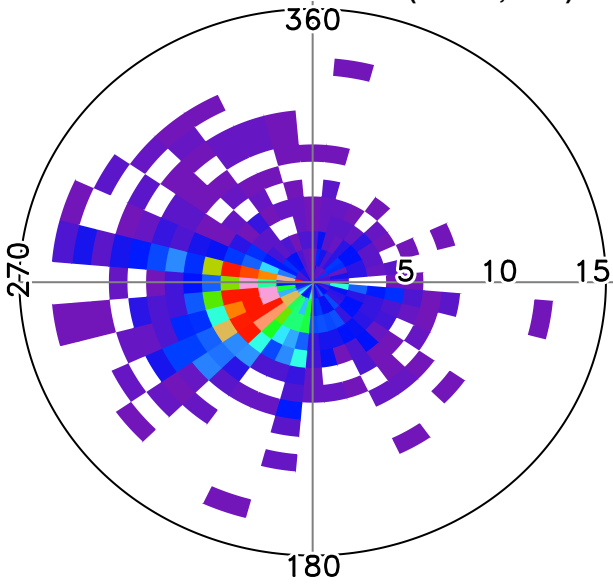
Grois BURBANK/GLENDALE (-118.3, 34.2)



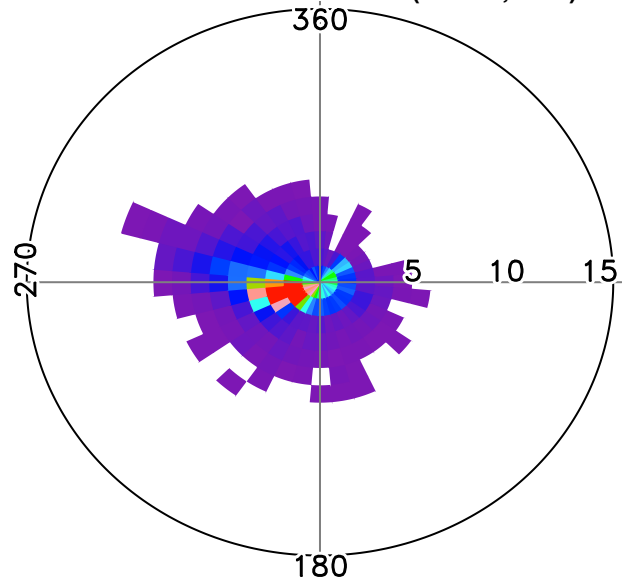
WRF BURBANK/GLENDALE (-118.3, 34.2)



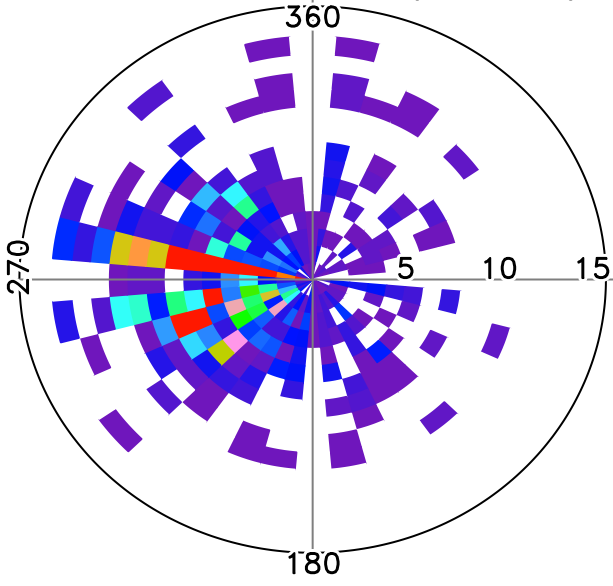
Grois HERMOSA BEACH (-118.4, 33.9)



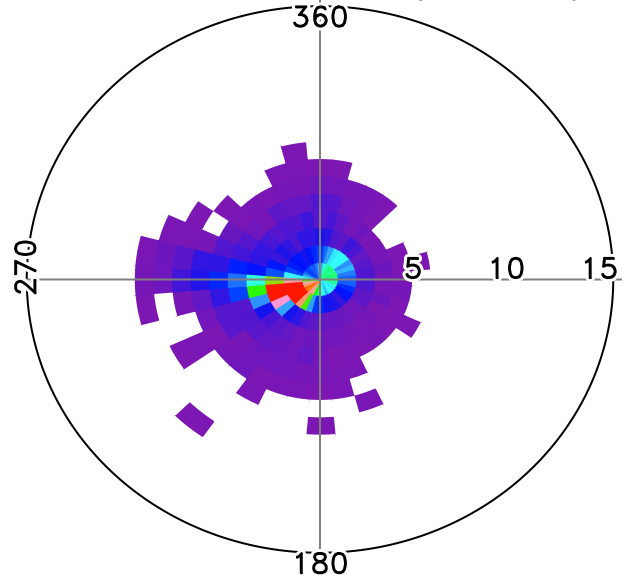
WRF HERMOSA BEACH (-118.4, 33.9)



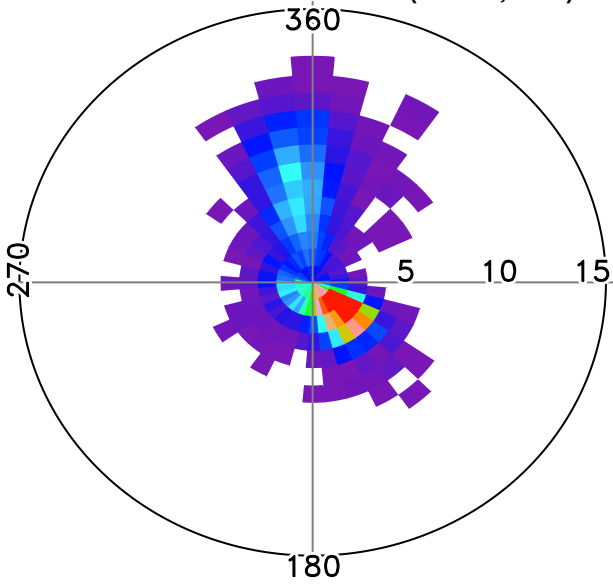
Grois SANTA MONICA PIER (-118.5, 34.0)



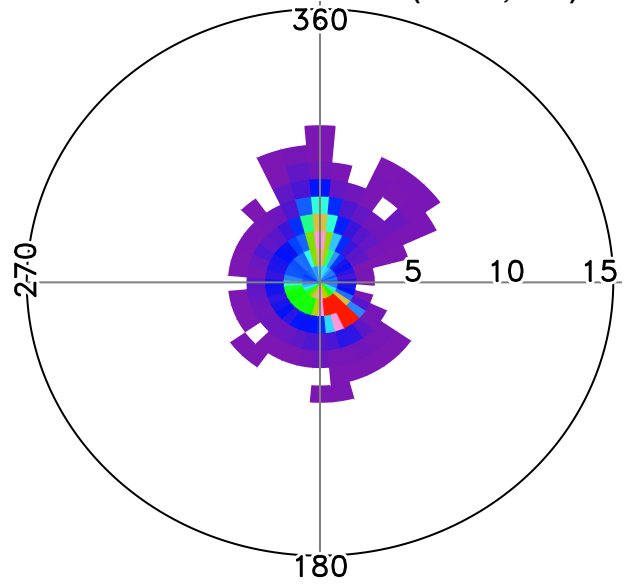
WRF SANTA MONICA PIER (-118.5, 34.0)



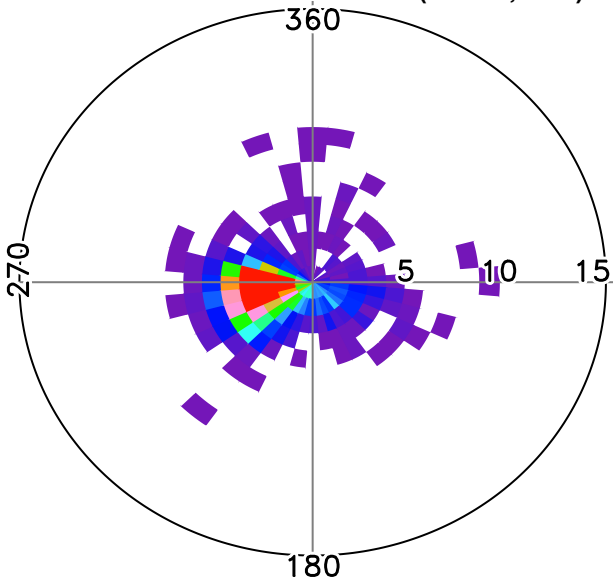
Grois VAN NUYS AIRPORT (-118.5, 34.2)



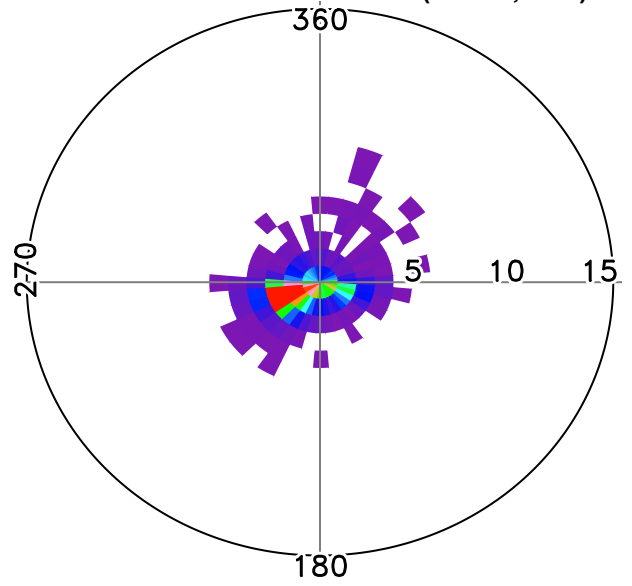
WRF VAN NUYS AIRPORT (-118.5, 34.2)



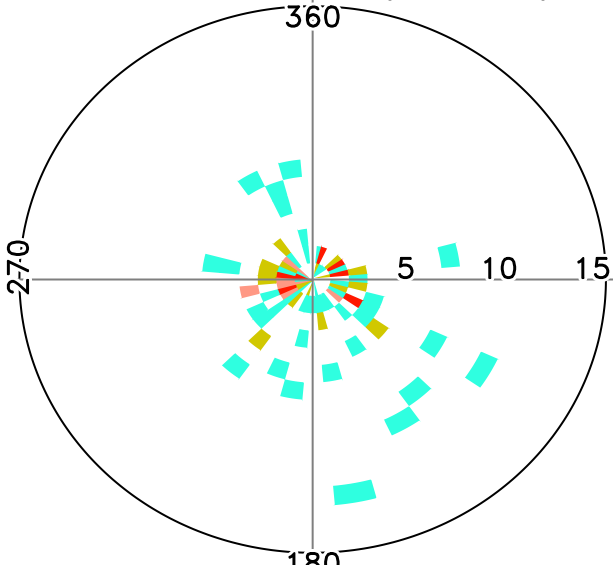
Grois LA VERNE/BRACKETT (-117.8, 34.1)



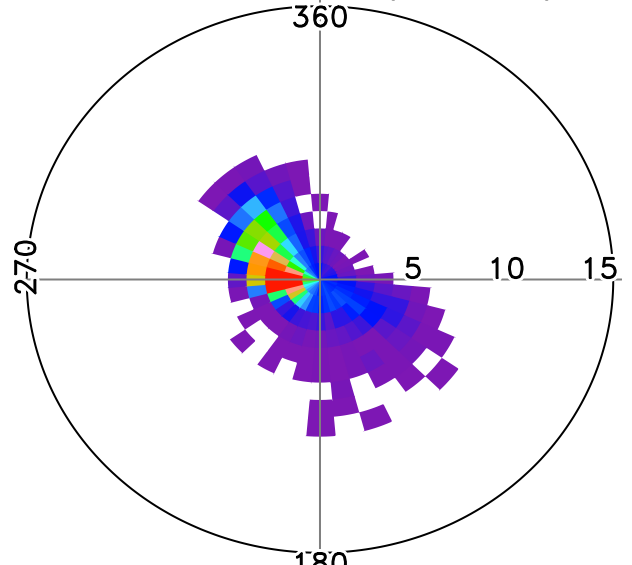
WRF LA VERNE/BRACKETT (-117.8, 34.1)



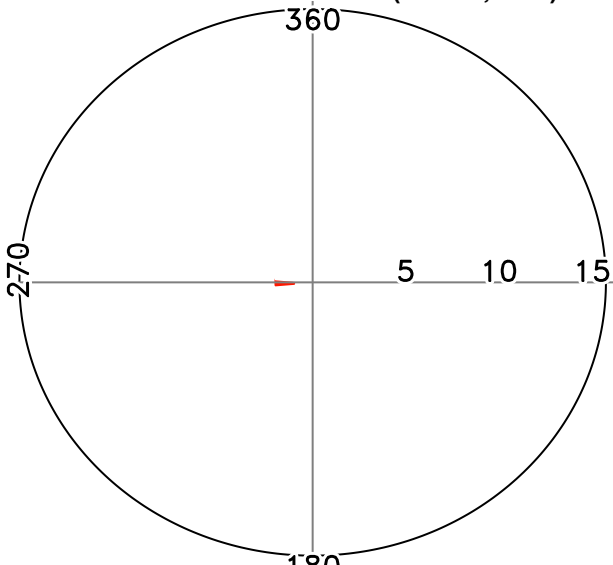
Grois SANTA YNEZ (-120.1, 34.6)



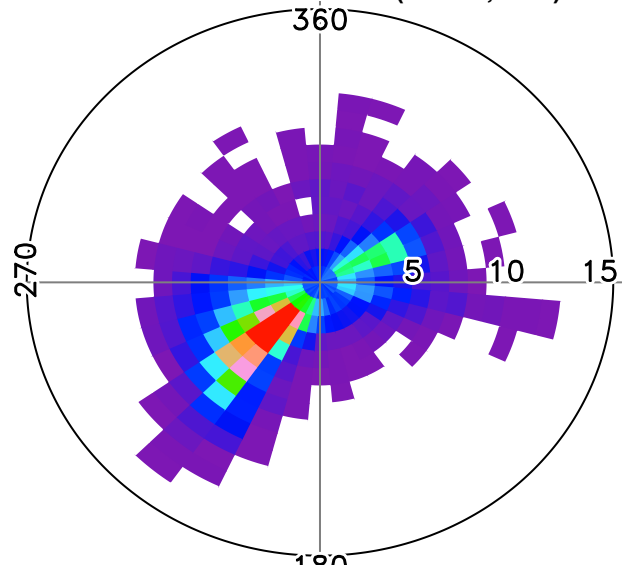
WRF SANTA YNEZ (-120.1, 34.6)



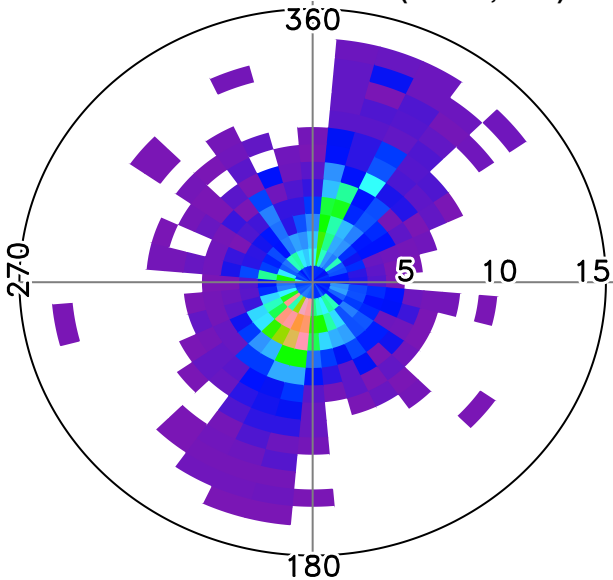
Grois APPLE VALLEY (-117.2, 34.6)



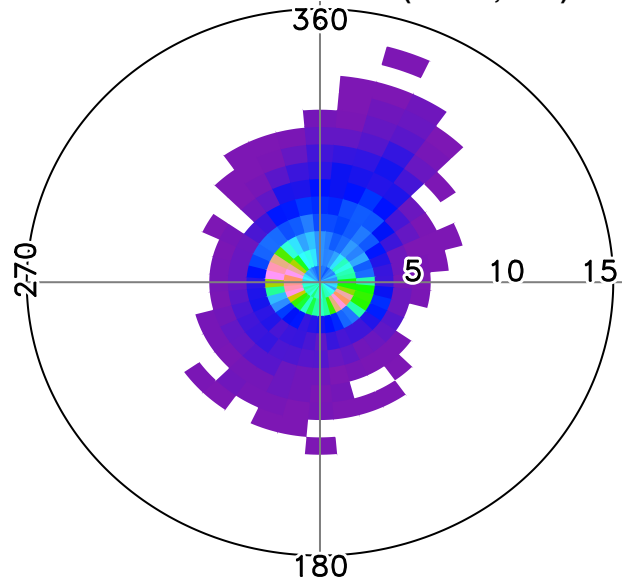
WRF APPLE VALLEY (-117.2, 34.6)



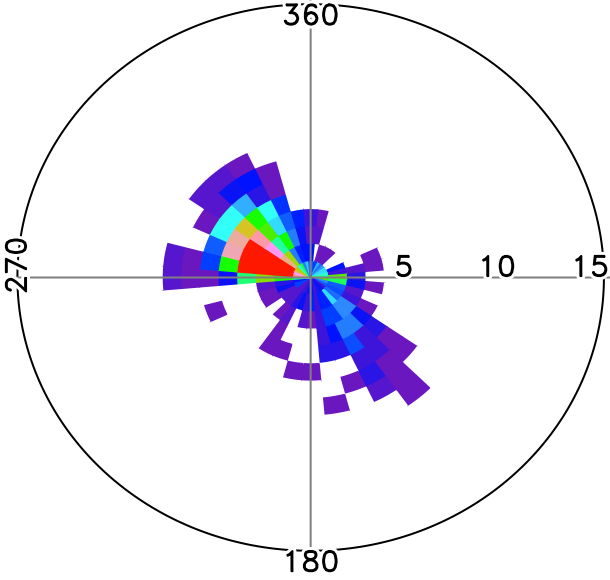
Grois MOUNT WILSON (-118.1, 34.2)



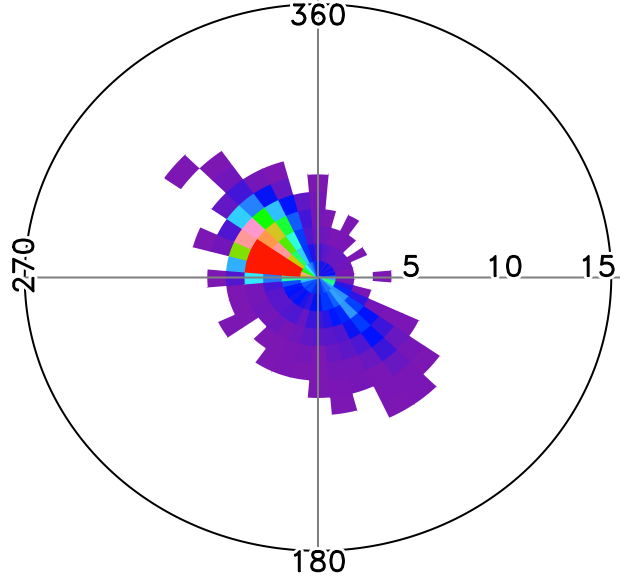
WRF MOUNT WILSON (-118.1, 34.2)



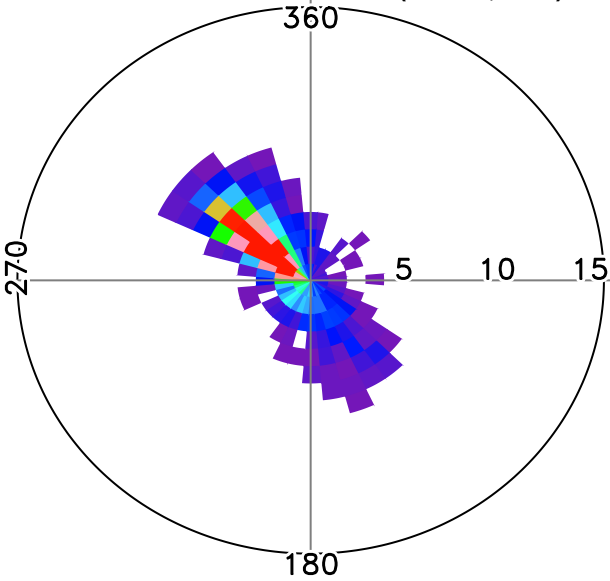
Grois LOMPOC (AWOS) (-120.5, 34.7)



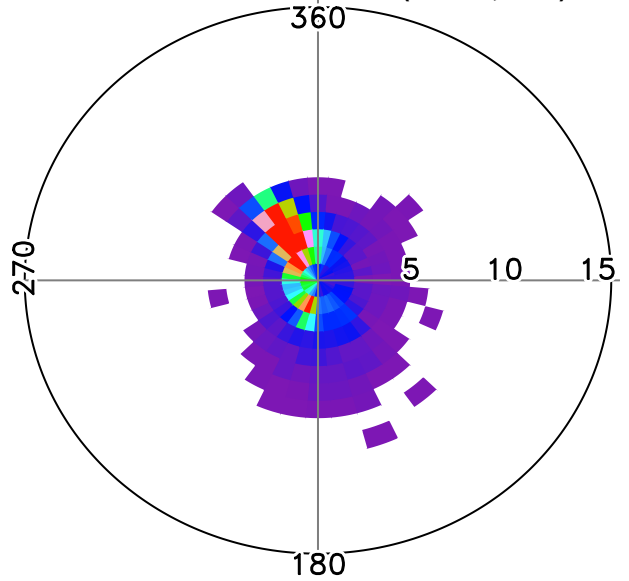
WRF LOMPOC (AWOS) (-120.5, 34.7)



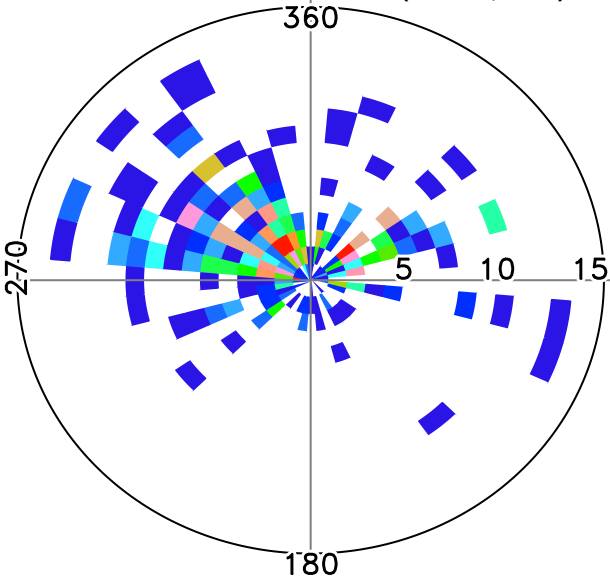
Grois SAN LUIS OBISPO (-120.6, 35.2)



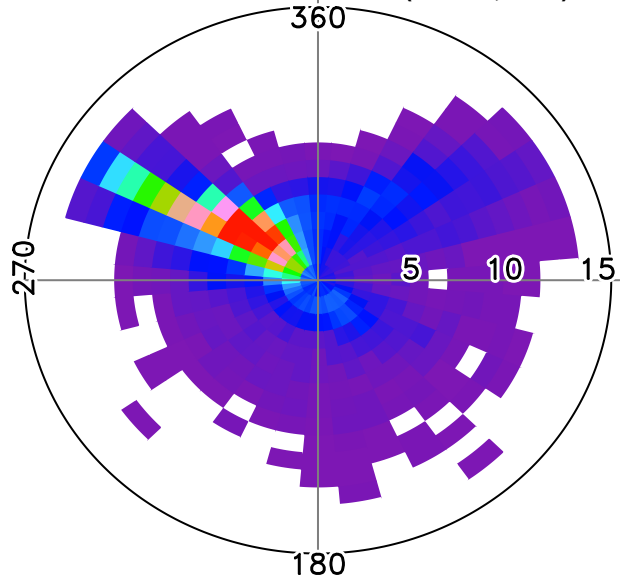
WRF SAN LUIS OBISPO (-120.6, 35.2)



Grois ANACAPA ISLAND (-119.4, 34.0)

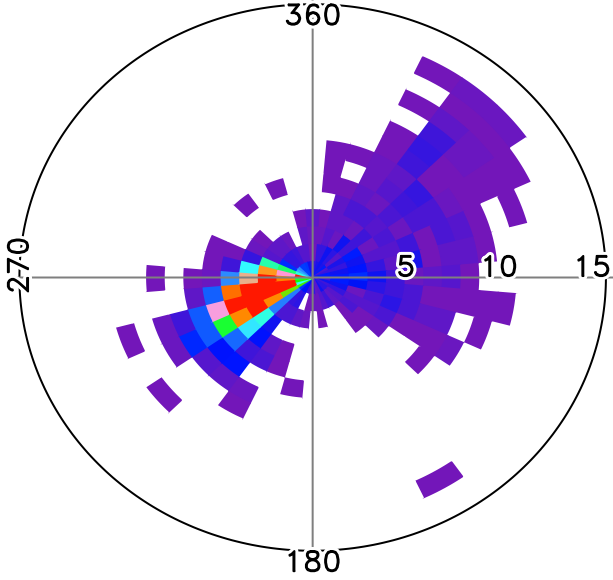


WRF ANACAPA ISLAND (-119.4, 34.0)

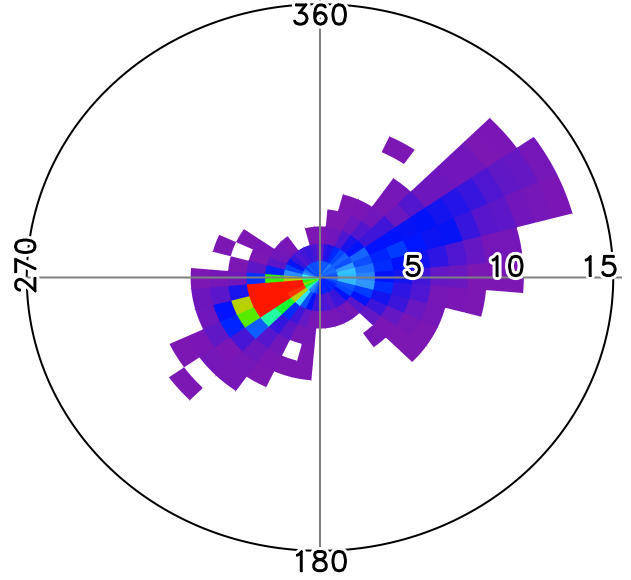




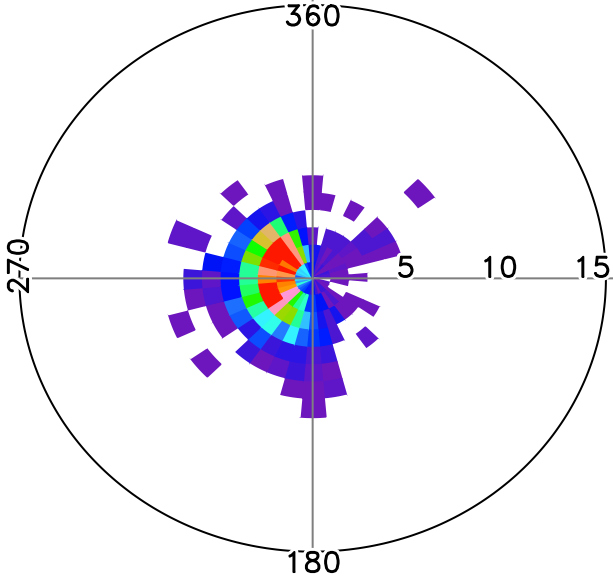
Grois CHINO AIRPORT (-117.6, 34.0)



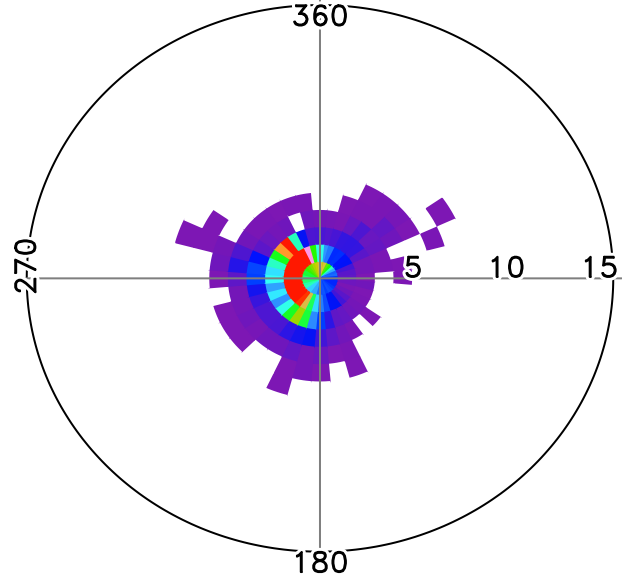
WRF CHINO AIRPORT (-117.6, 34.0)



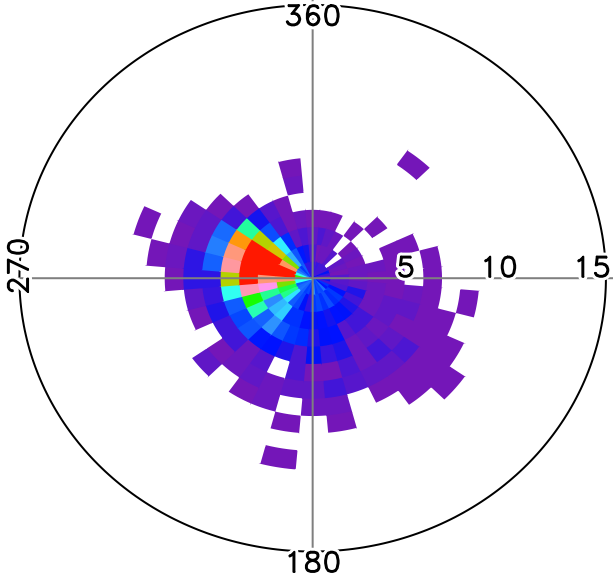
Grois SAN DIEGO/MONTGOME (-117.1, 32.8)



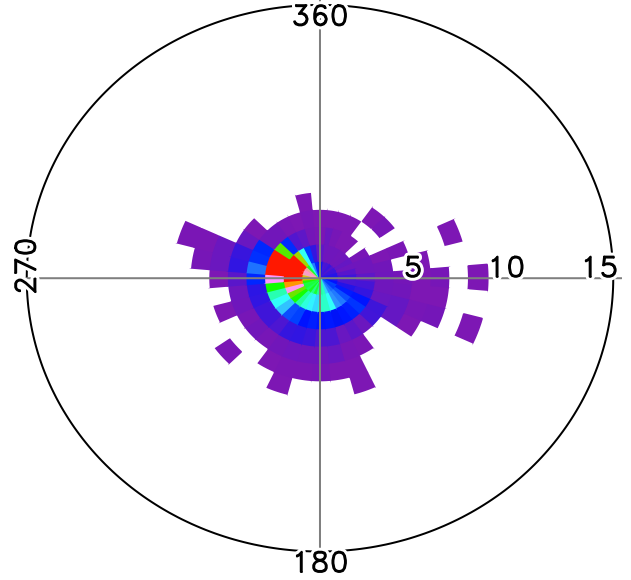
WRF SAN DIEGO/MONTGOME (-117.1, 32.8)



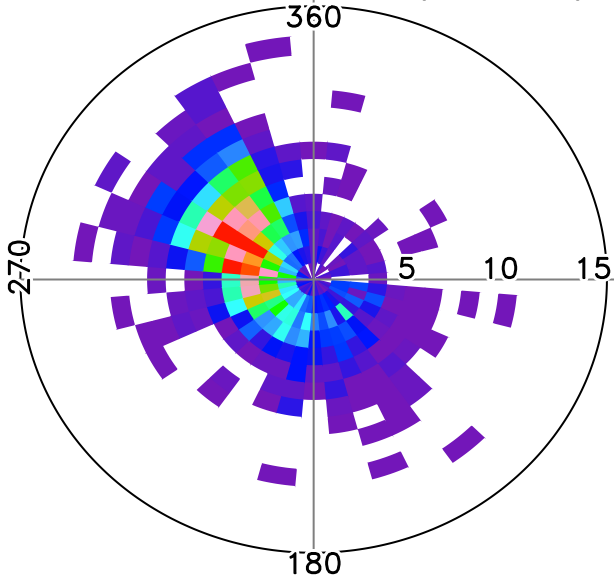
Grois SAN DIEGO/BROWN FL (-117.0, 32.6)



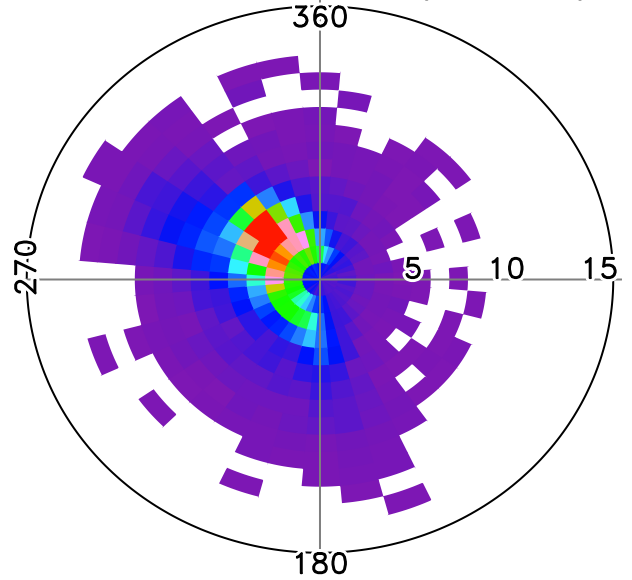
WRF SAN DIEGO/BROWN FL (-117.0, 32.6)



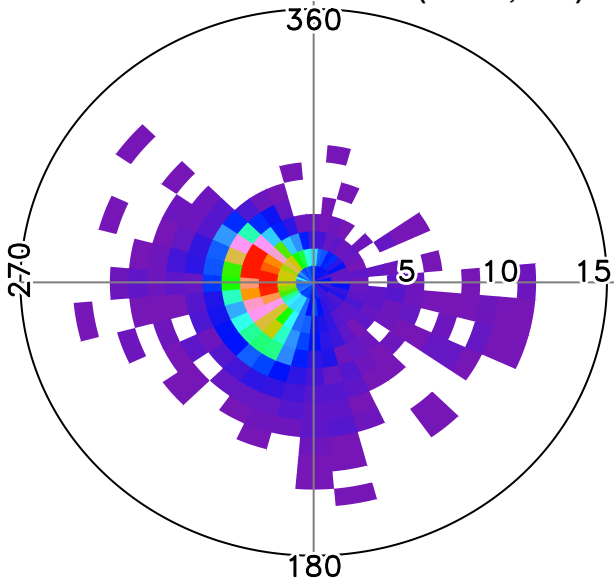
Grois POINT LOMA/CABRILL (-117.5, 32.7)



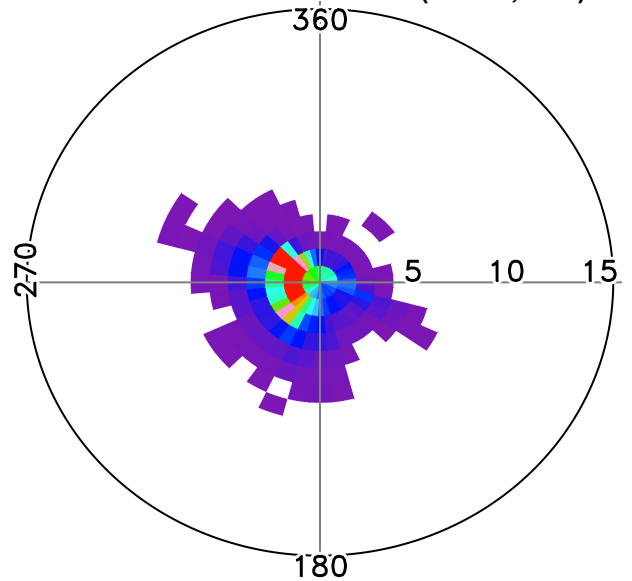
WRF POINT LOMA/CABRILL (-117.5, 32.7)



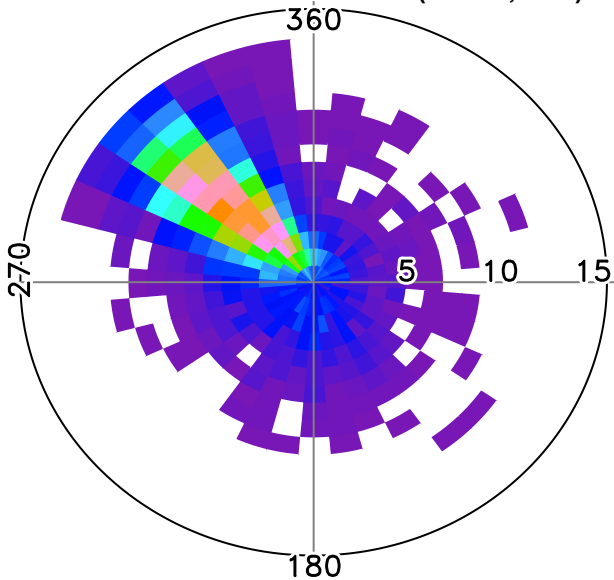
Grois IMPERIAL BEACH NOL (-117.1, 32.6)



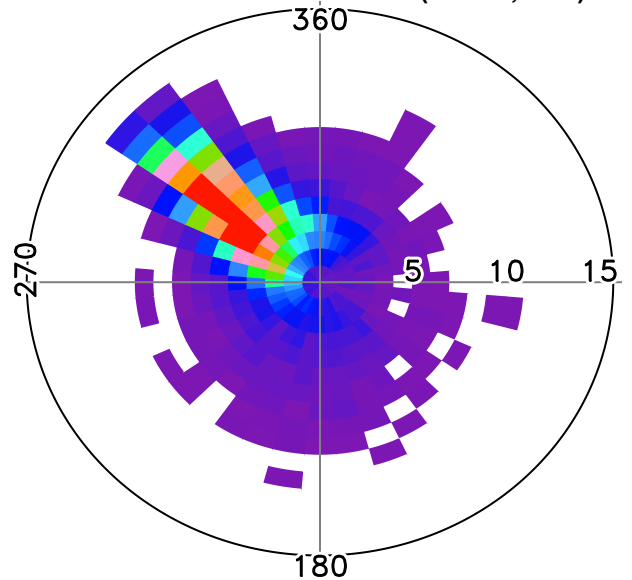
WRF IMPERIAL BEACH NOL (-117.1, 32.6)



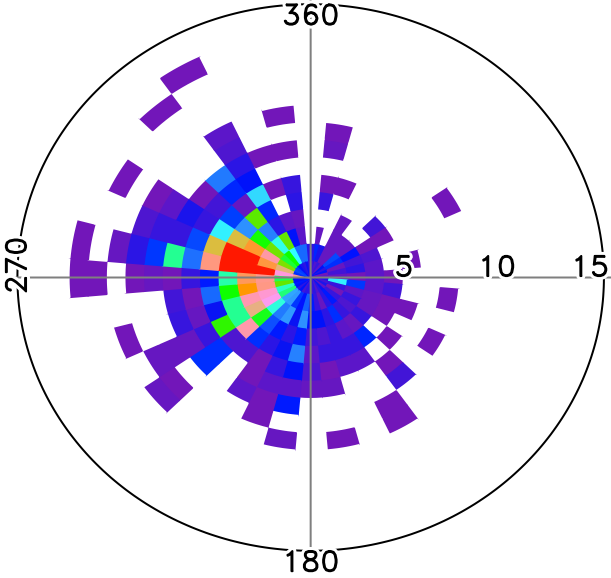
Grois SAN NICHOLAS ISLAN (-119.4, 33.2)



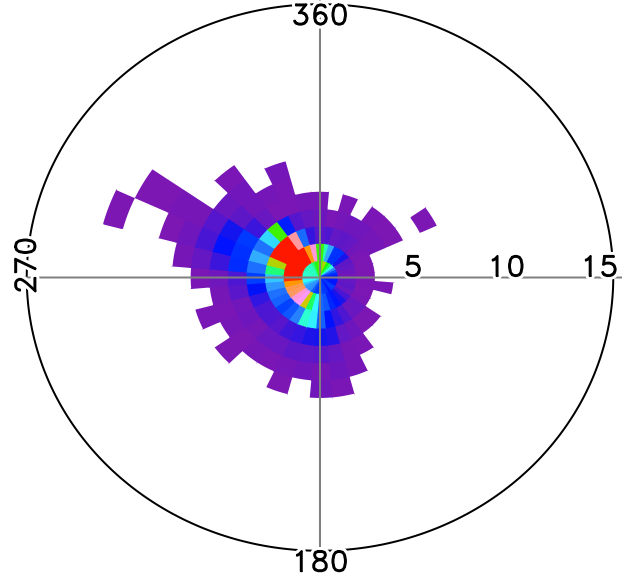
WRF SAN NICHOLAS ISLAN (-119.4, 33.2)



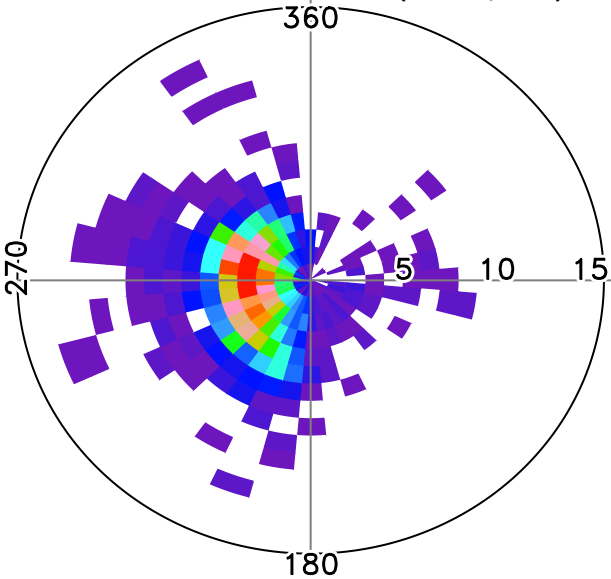
Grois MISSION BEACH (-117.2, 32.8)



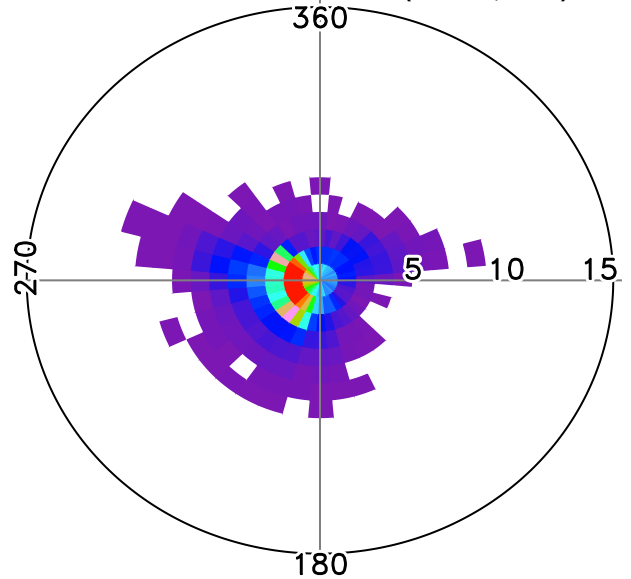
WRF MISSION BEACH (-117.2, 32.8)



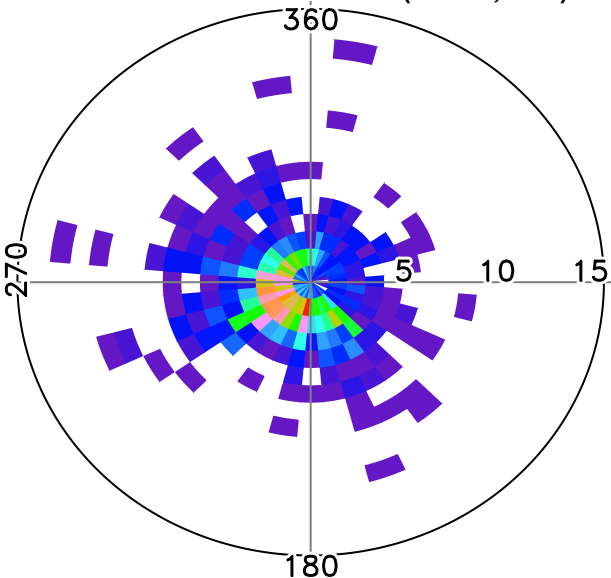
Grois SOLANA BEACH (-117.3, 33.0)



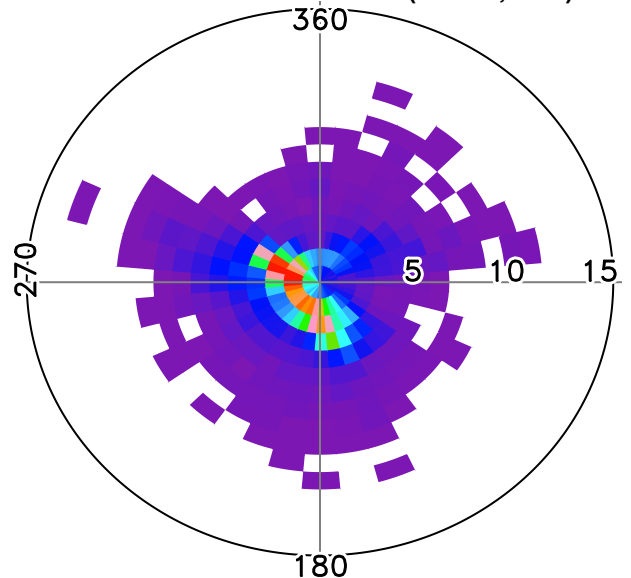
WRF SOLANA BEACH (-117.3, 33.0)



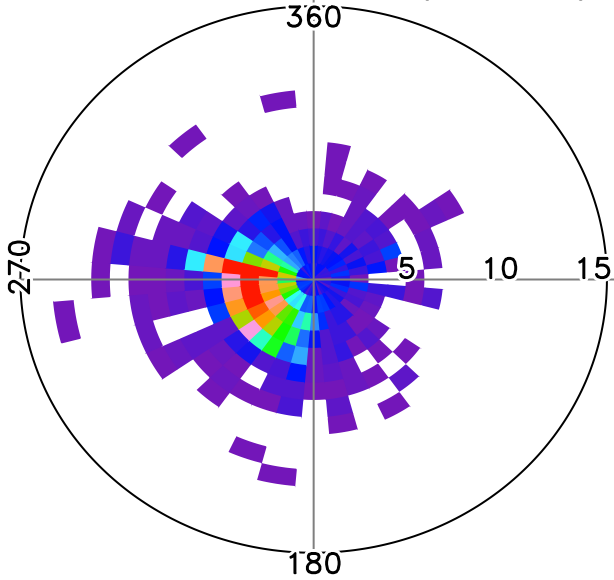
Grois SAN MATEO POINT (-117.6, 33.4)



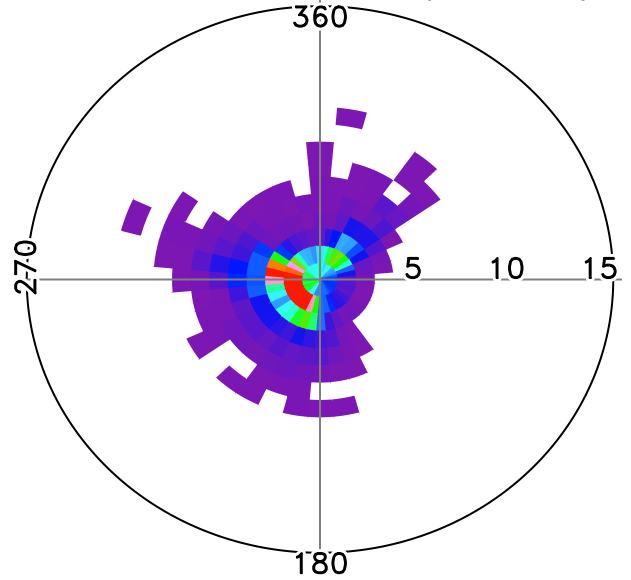
WRF SAN MATEO POINT (-117.6, 33.4)



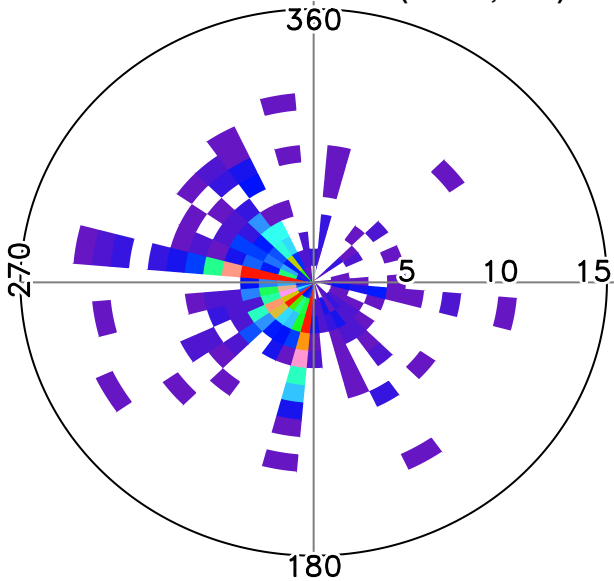
Grois OCEANSIDE HARBOR (-117.4, 33.2)



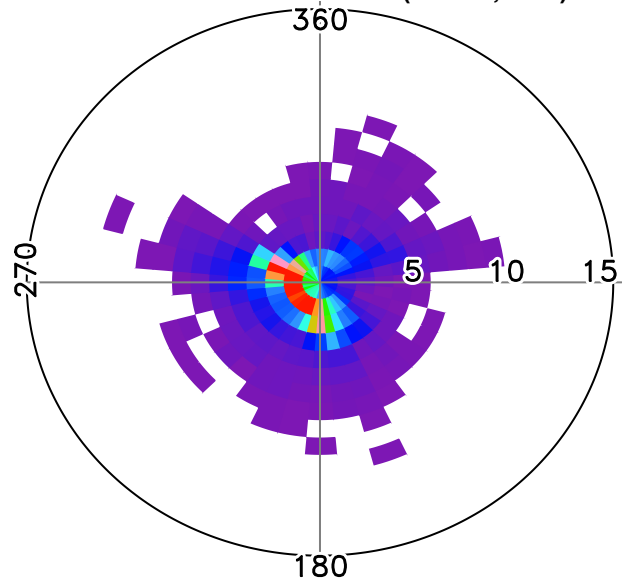
WRF OCEANSIDE HARBOR (-117.4, 33.2)



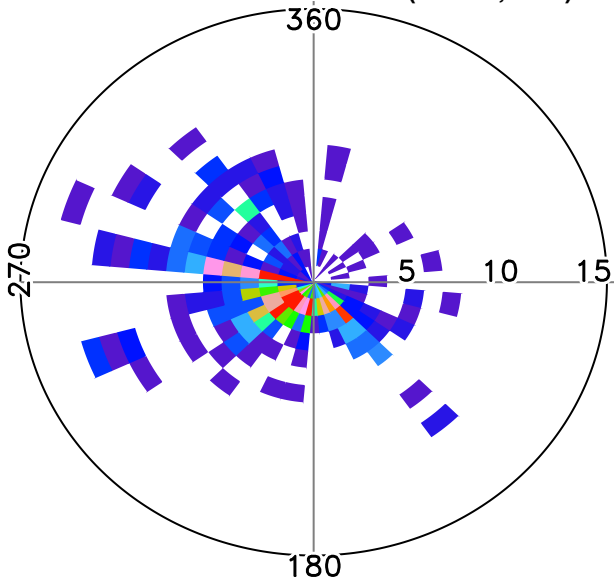
Grois SAN CLEMENTE (-117.6, 33.4)



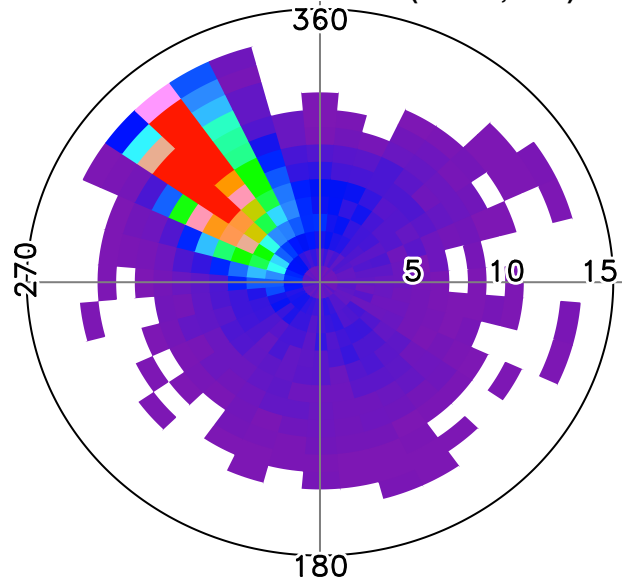
WRF SAN CLEMENTE (-117.6, 33.4)



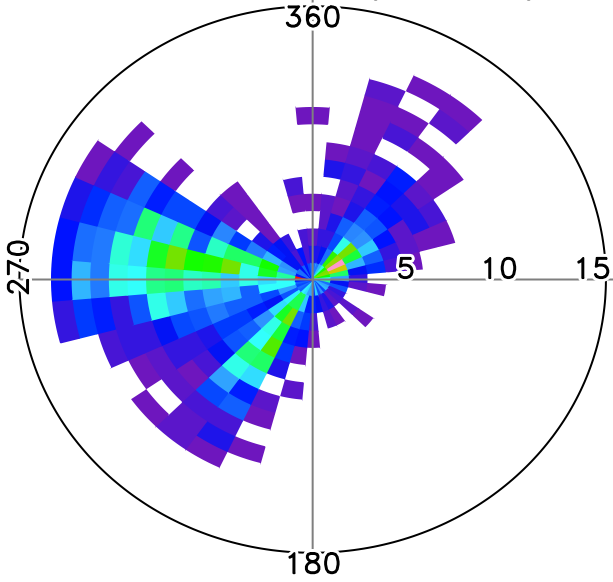
Grois EL CAPITAN BEACH (-120.0, 33.5)



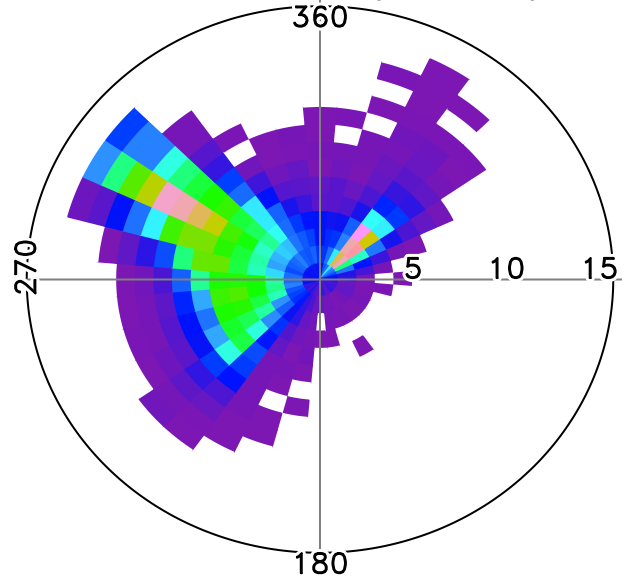
WRF EL CAPITAN BEACH (-120.0, 33.5)



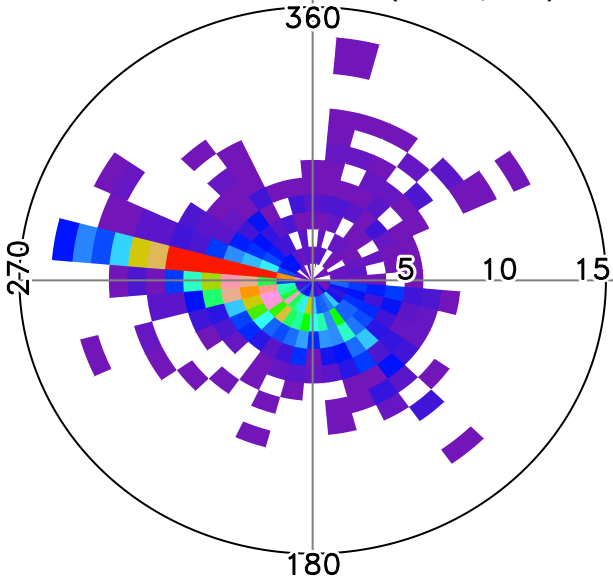
Grois MOJAVE (-118.2, 35.1)



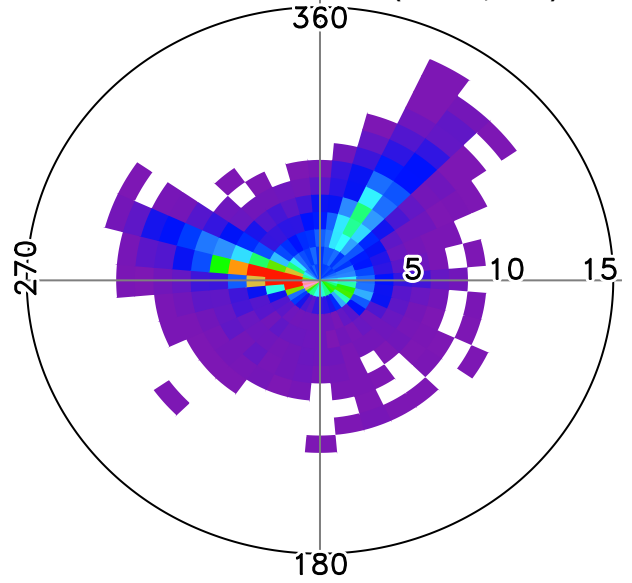
WRF MOJAVE (-118.2, 35.1)



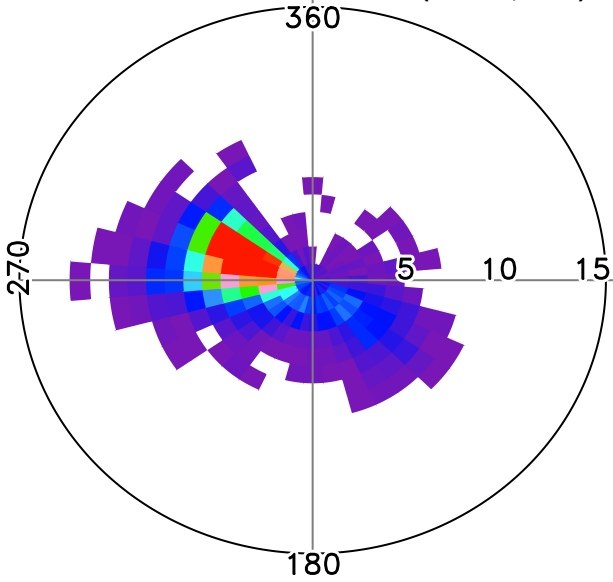
Grois ZUMA BEACH (-118.8, 34.0)



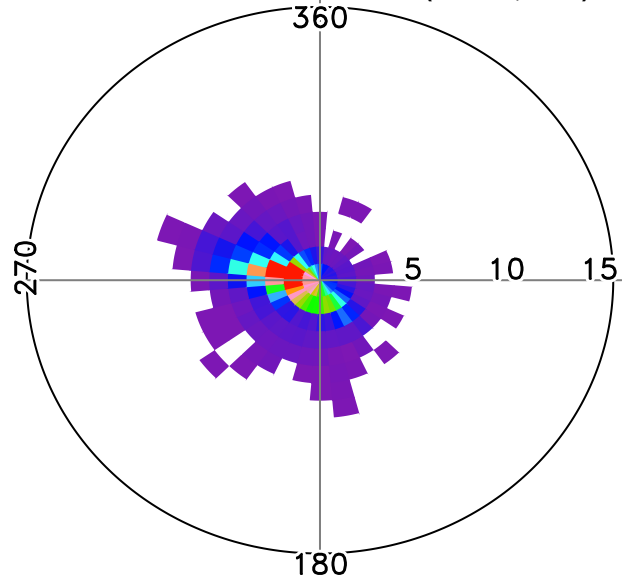
WRF ZUMA BEACH (-118.8, 34.0)



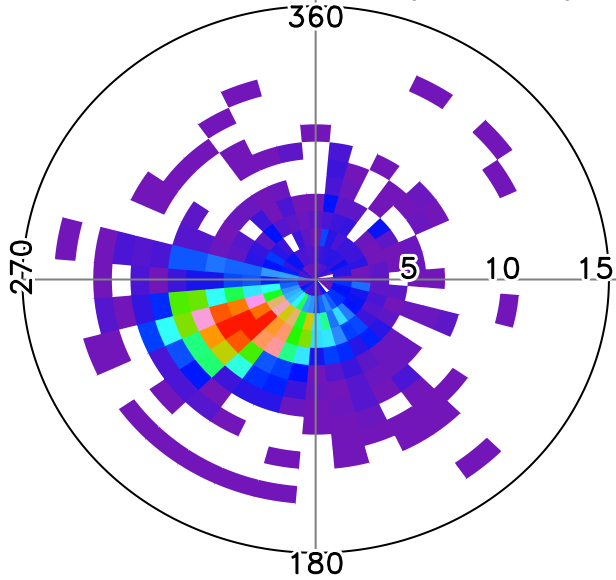
Grois TORRANCE MUNICIPAL (-118.3, 33.8)



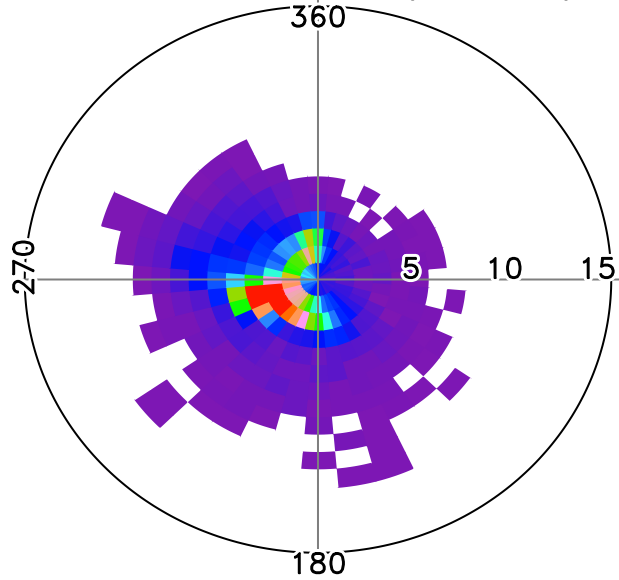
WRF TORRANCE MUNICIPAL (-118.3, 33.8)



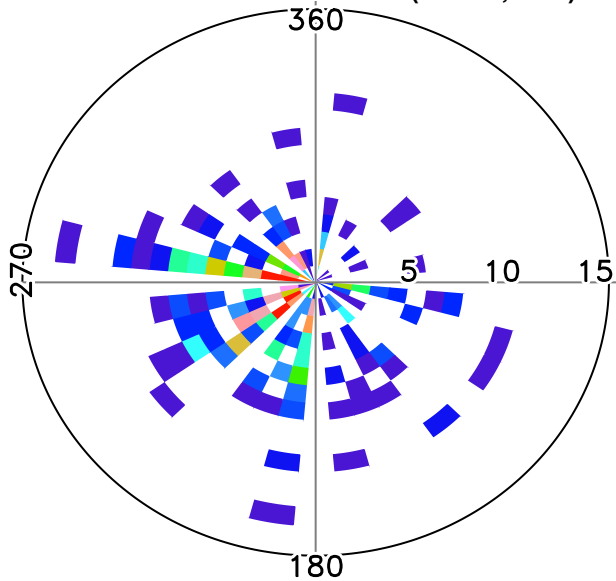
Grois CABRILLO BEACH (-118.3, 33.7)



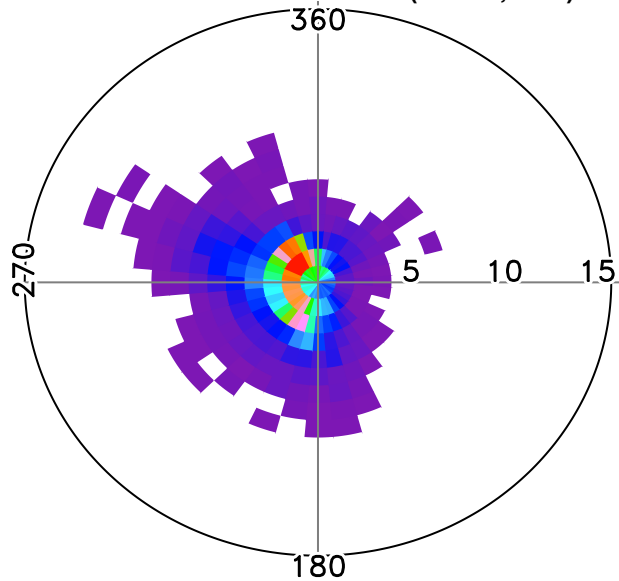
WRF CABRILLO BEACH (-118.3, 33.7)



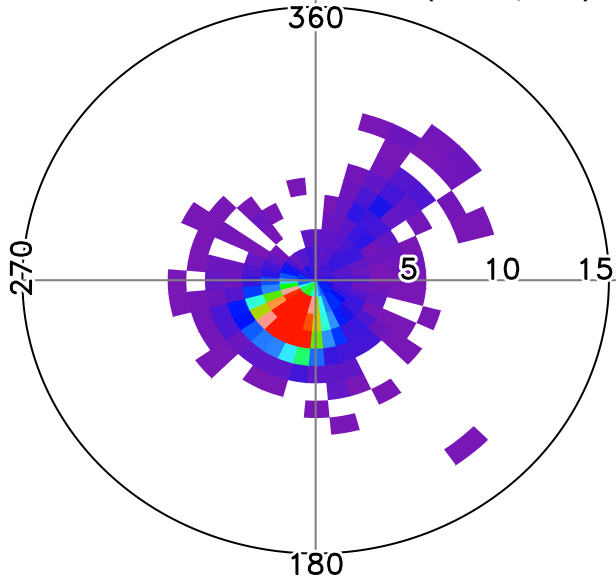
Grois SCRIPPS PIER/LA JO (-117.2, 32.9)



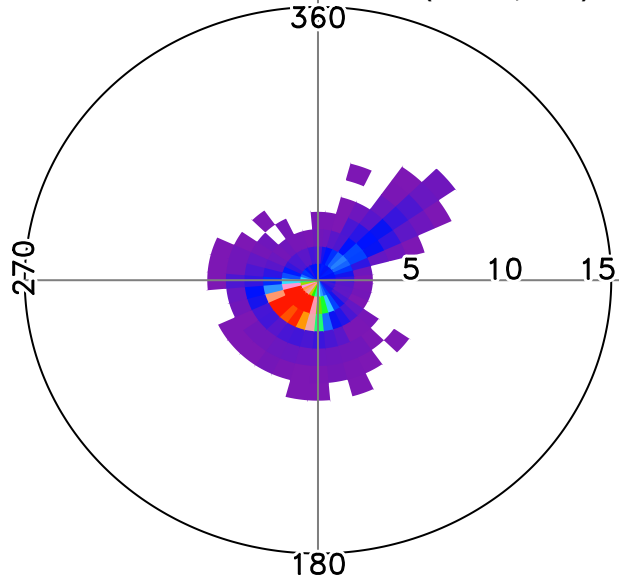
WRF SCRIPPS PIER/LA JO (-117.2, 32.9)



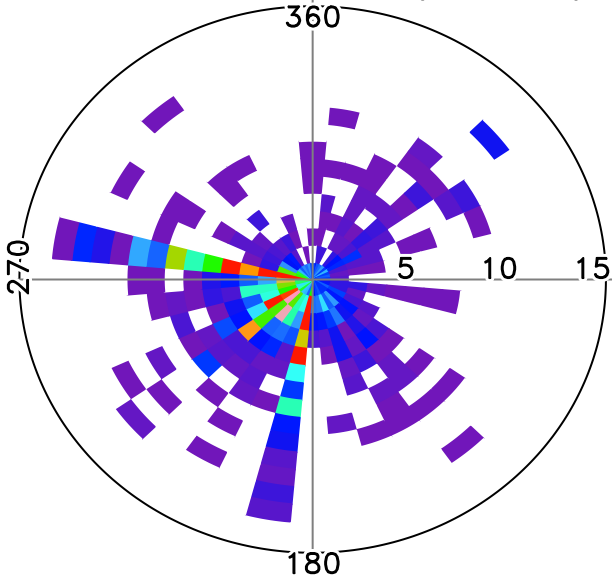
Grois SANTA ANA/JON-WAYN (-117.9, 33.7)



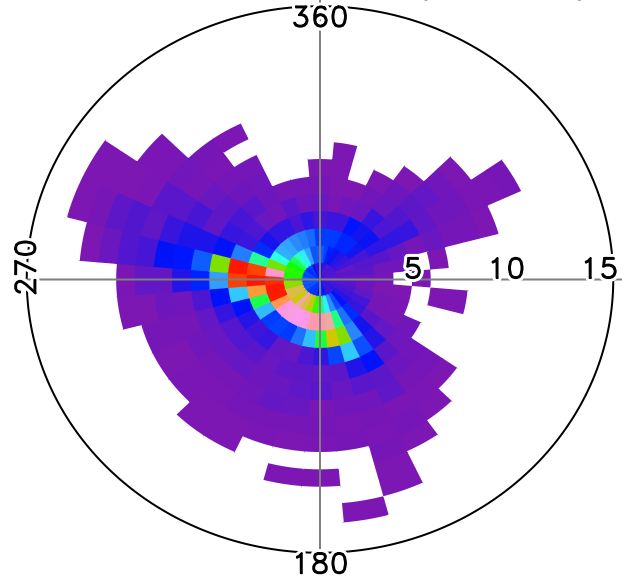
WRF SANTA ANA/JON-WAYN (-117.9, 33.7)



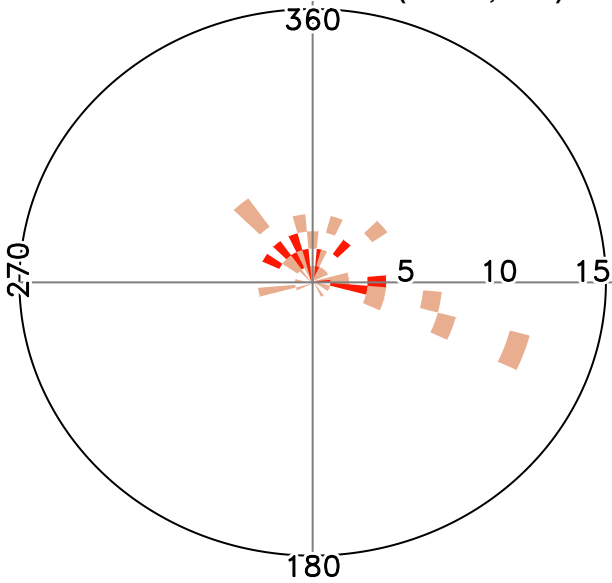
Grois HUNTINGTON BEACH (-118.0, 33.7)



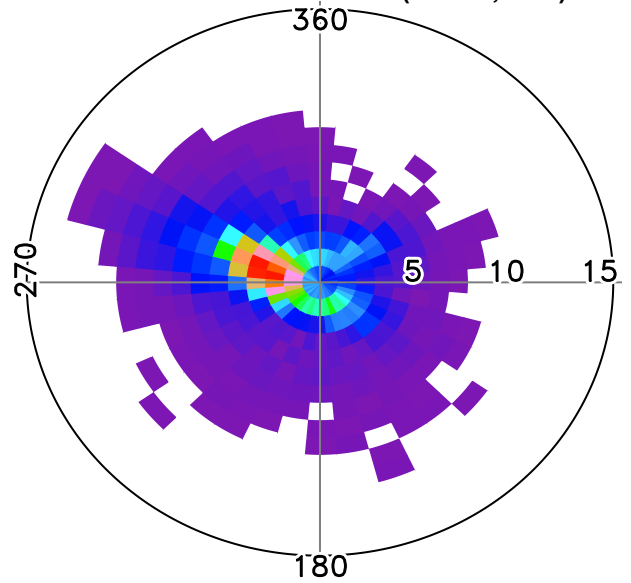
WRF HUNTINGTON BEACH (-118.0, 33.7)



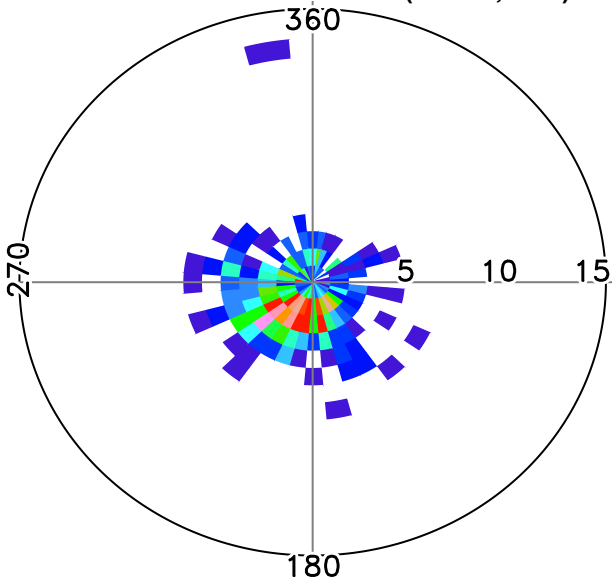
Grois POINT VINCENTE (-118.4, 33.7)



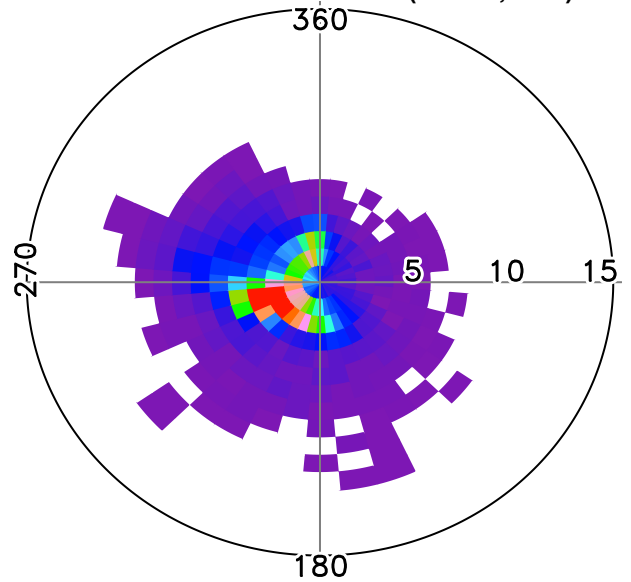
WRF POINT VINCENTE (-118.4, 33.7)



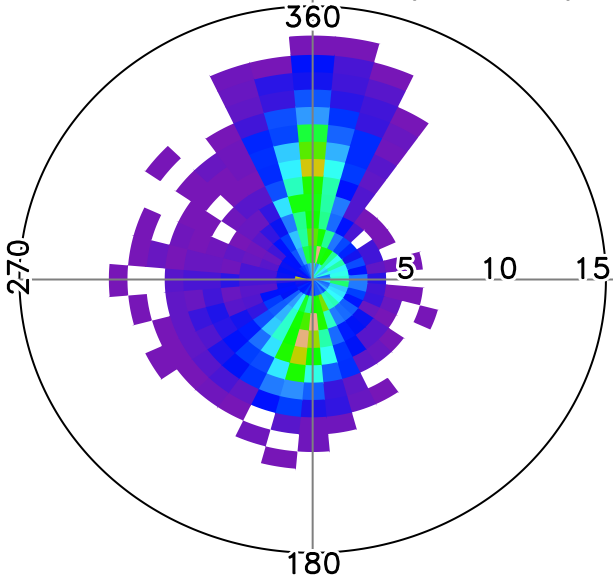
Grois TERMINAL ISLAND (-118.3, 33.7)



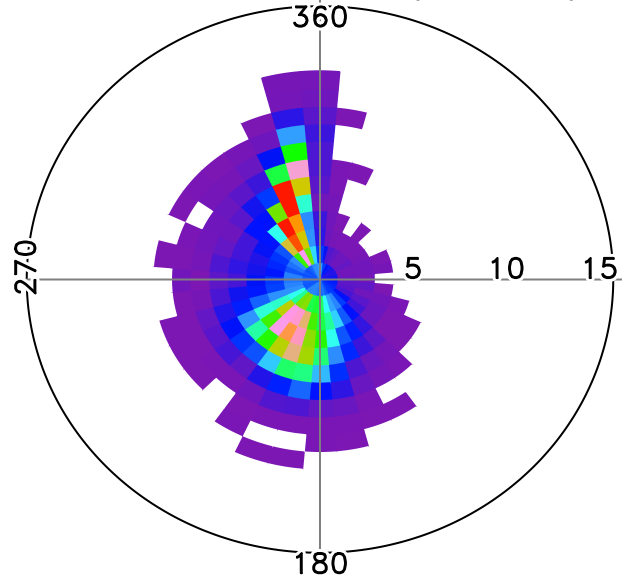
WRF TERMINAL ISLAND (-118.3, 33.7)



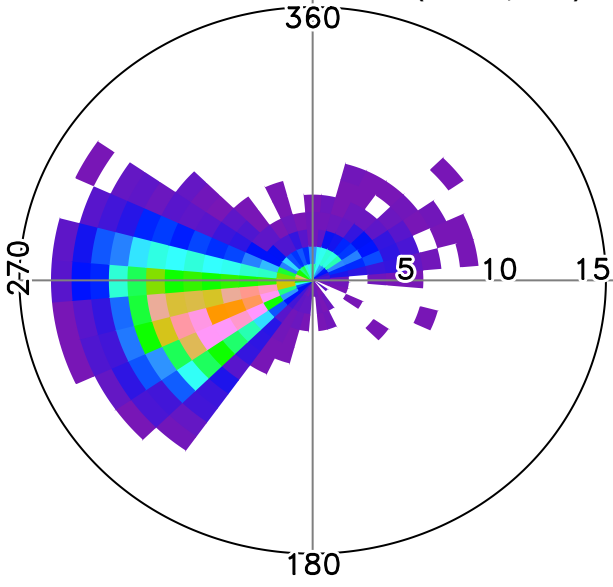
Grois NEEDLES AIRPORT (-114.6, 34.8)



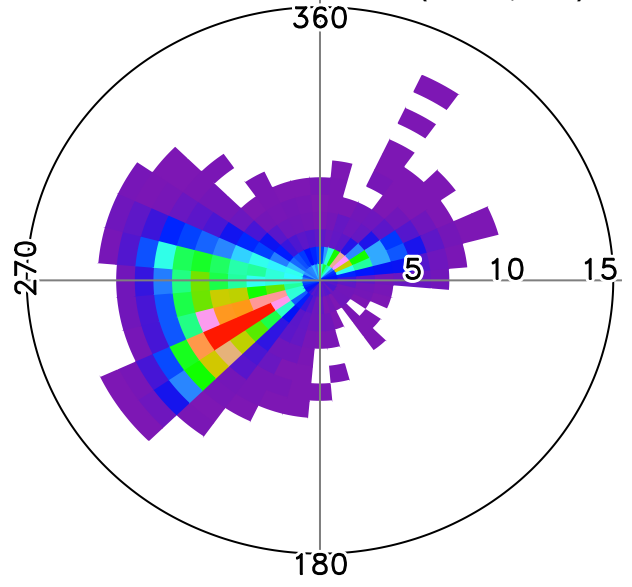
WRF NEEDLES AIRPORT (-114.6, 34.8)



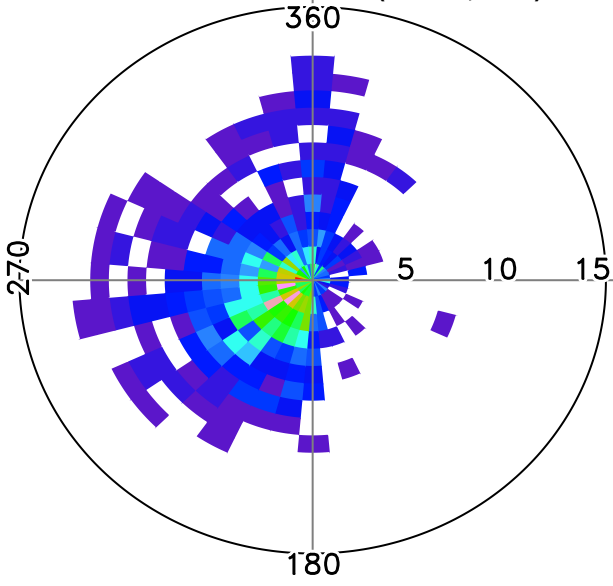
Grois LANCASTER/FOX FIEL (-118.2, 34.7)



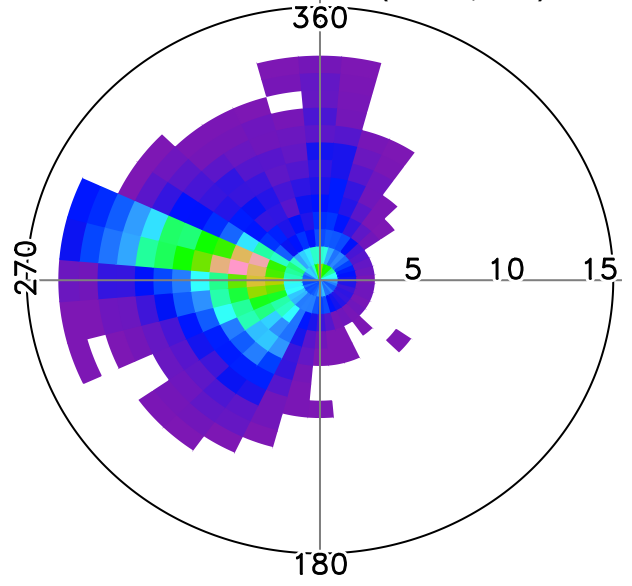
WRF LANCASTER/FOX FIEL (-118.2, 34.7)



Grois INYOKERN (-117.8, 35.7)

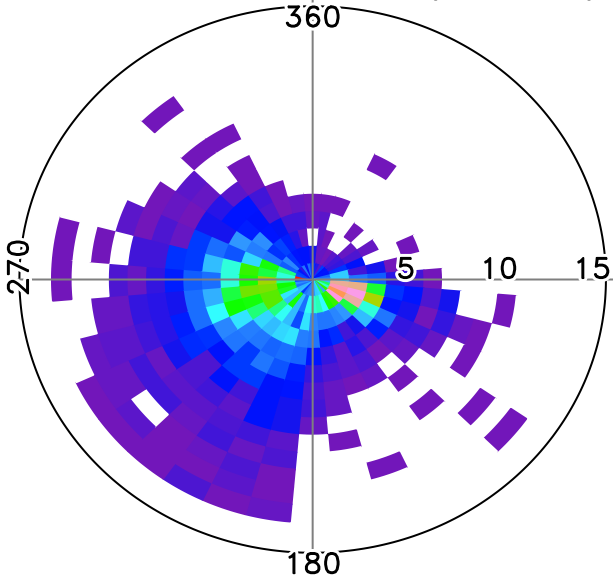


WRF INYOKERN (-117.8, 35.7)

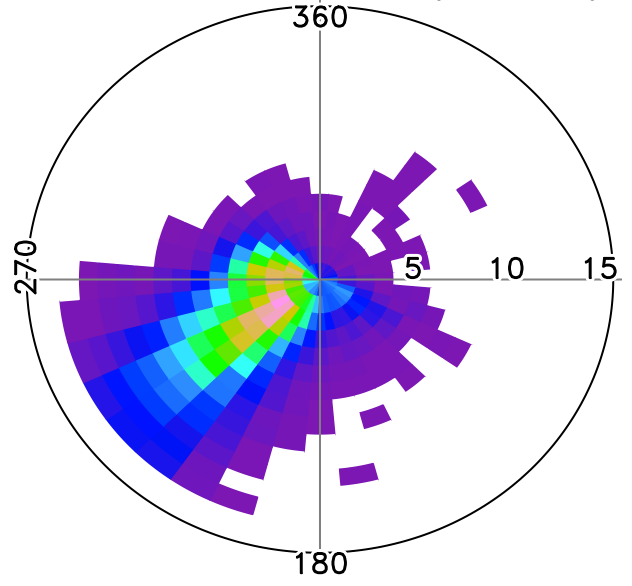




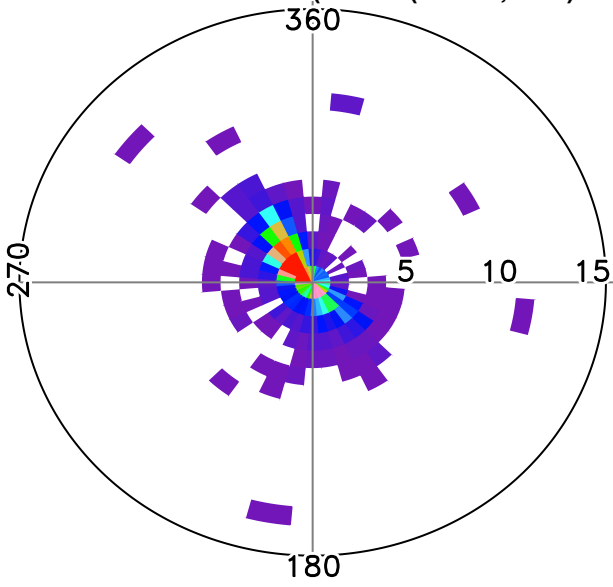
Grois MAMMOTH/JUNE LAKES (-118.8, 37.6)



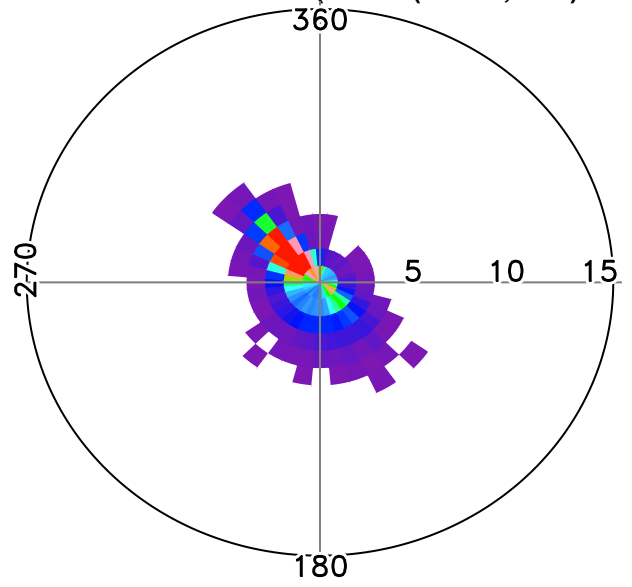
WRF MAMMOTH/JUNE LAKES (-118.8, 37.6)



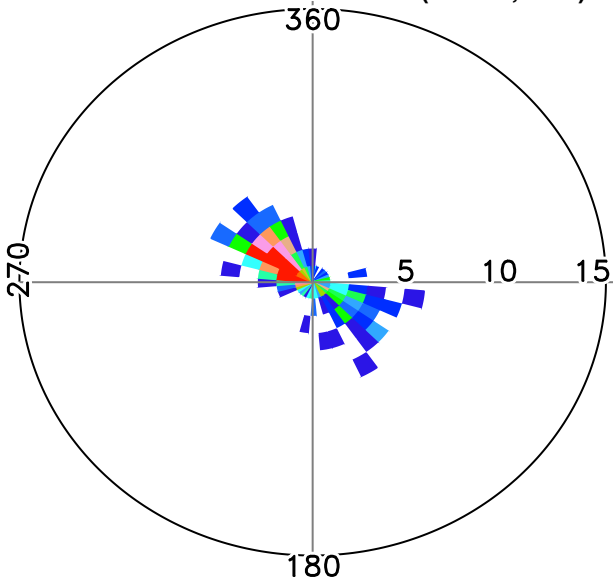
Grois VISALIA MUNI (AWOS (-119.4, 36.3)



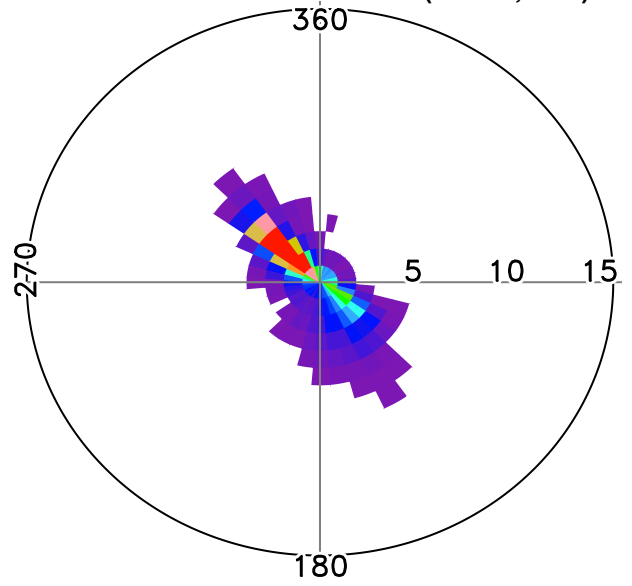
WRF VISALIA MUNI (AWOS (-119.4, 36.3)



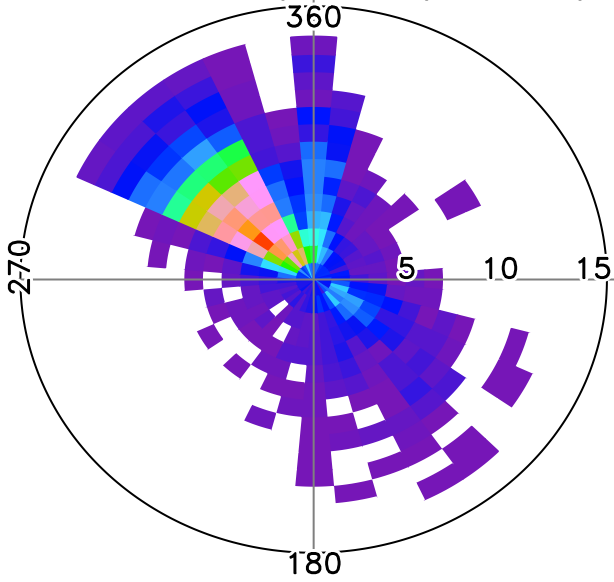
Grois FRESNO-CHANDLER (-119.8, 36.7)



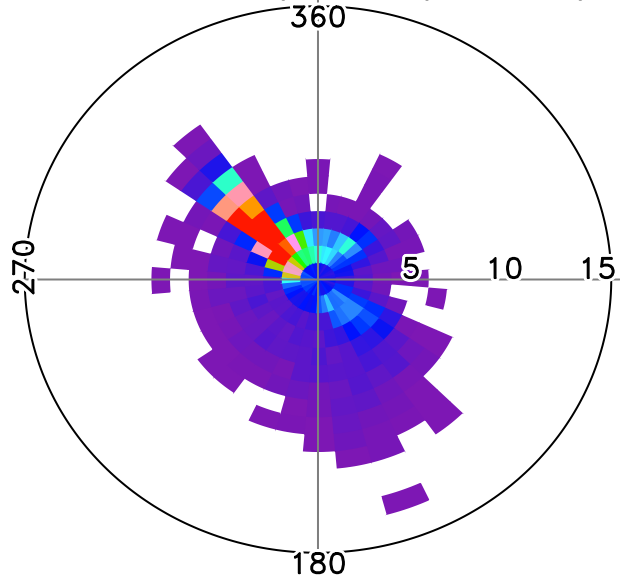
WRF FRESNO-CHANDLER (-119.8, 36.7)



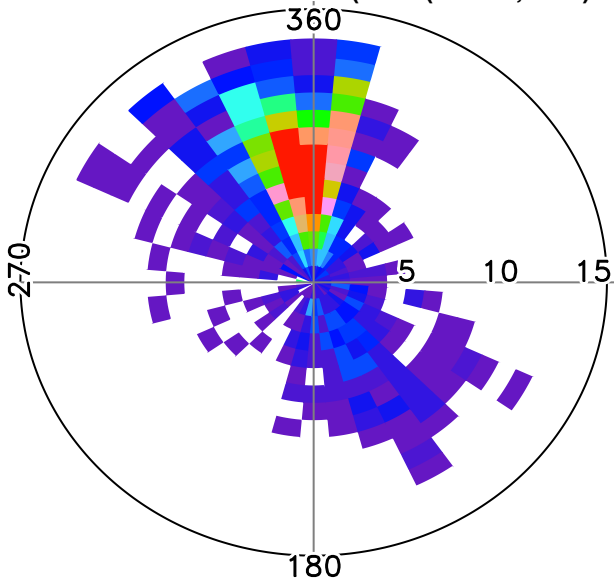
Grois PT PIEDRAS(CG/AMOS (-121.3, 35.7))



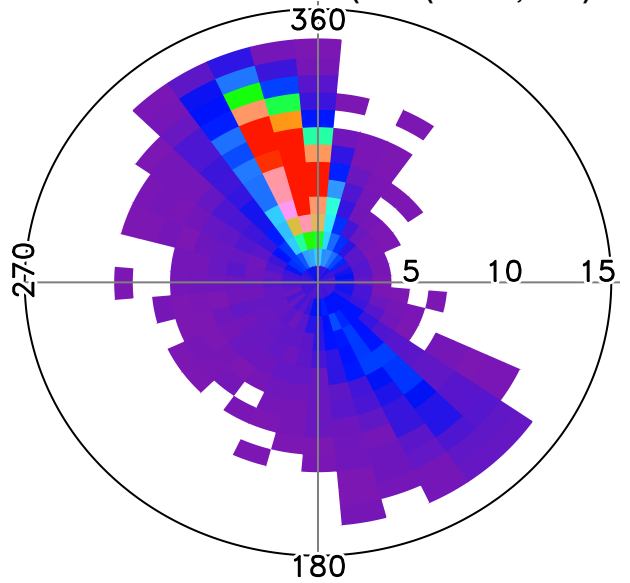
WRF PT PIEDRAS(CG/AMOS (-121.3, 35.7))



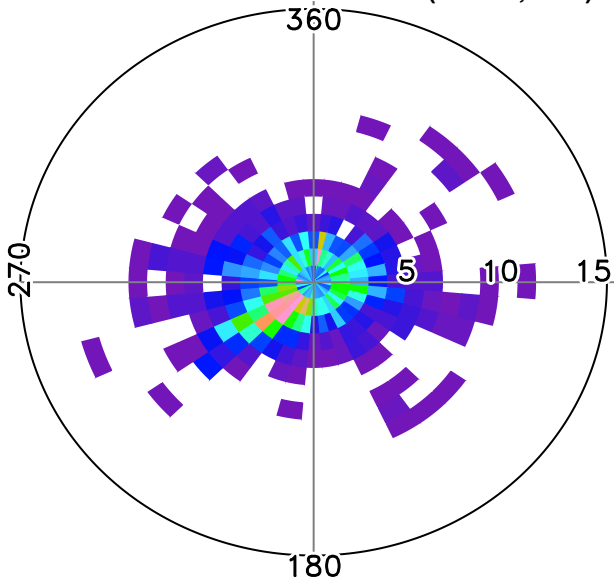
Grois POINT ARGUELLO(CGS (-120.7, 34.6))



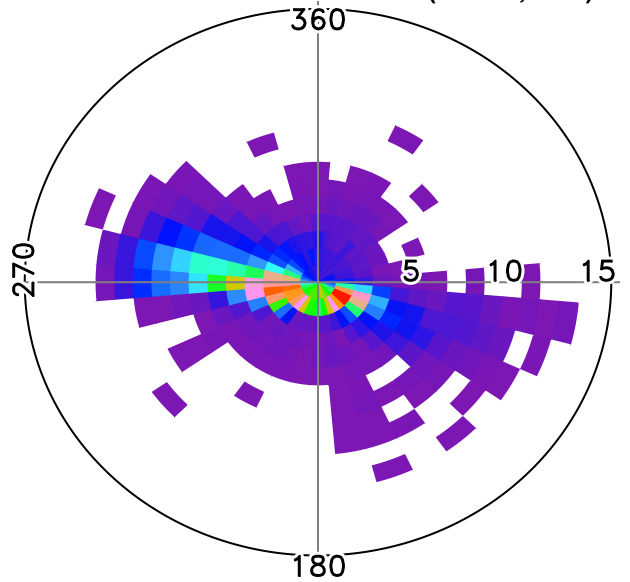
WRF POINT ARGUELLO(CGS (-120.7, 34.6))



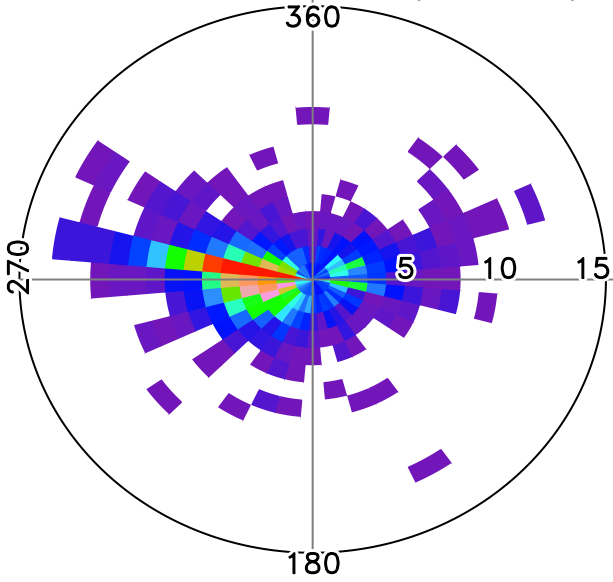
Grois SANTA BARBARA HARB (-119.7, 34.4)



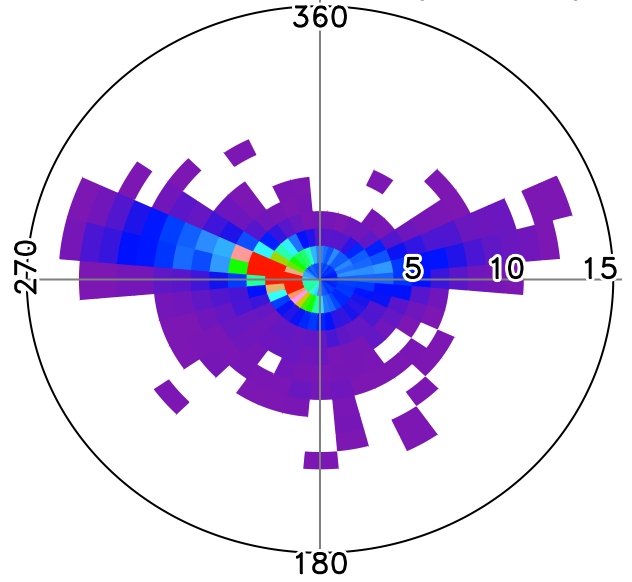
WRF SANTA BARBARA HARB (-119.7, 34.4)



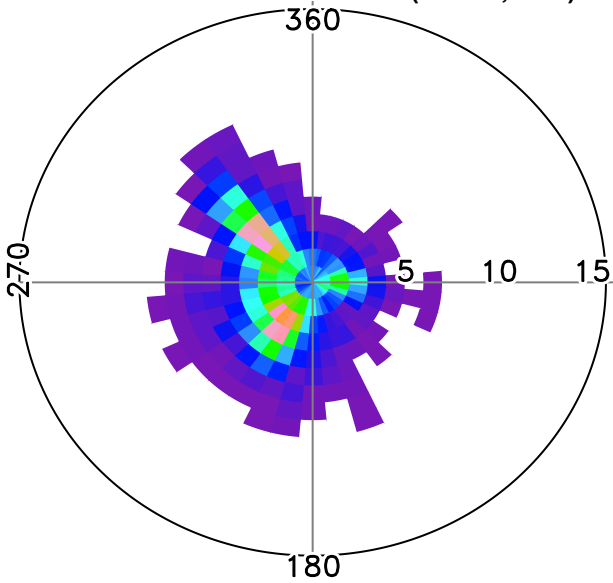
Grois VENTURA HARBOR (-119.2, 34.2)



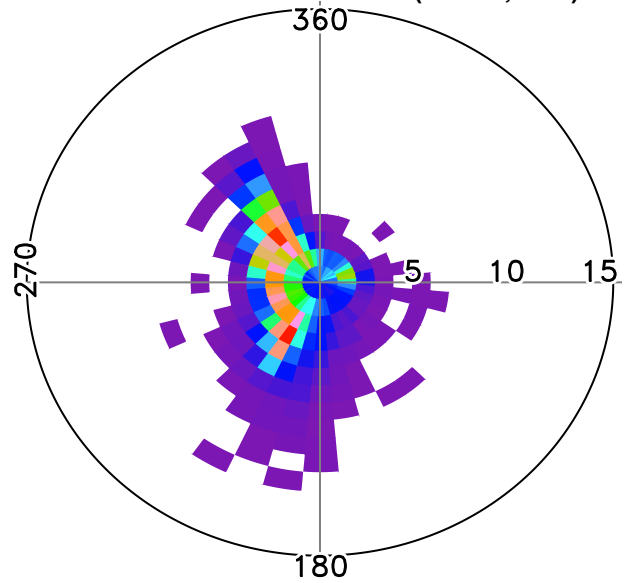
WRF VENTURA HARBOR (-119.2, 34.2)



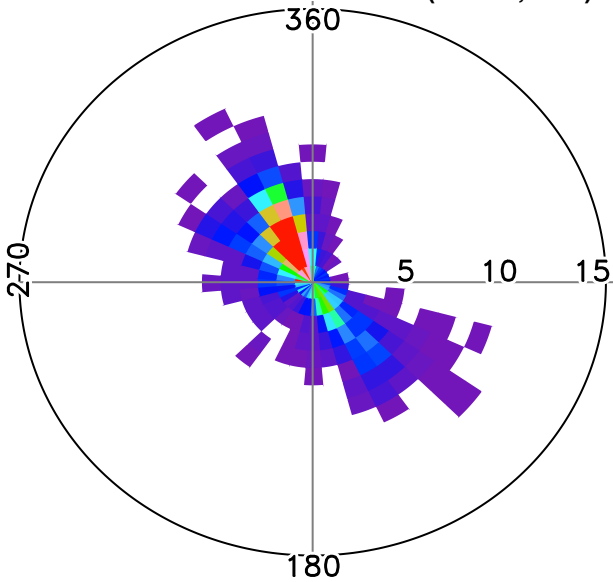
Grois PASO ROBLES MUNI (-120.6, 35.7)



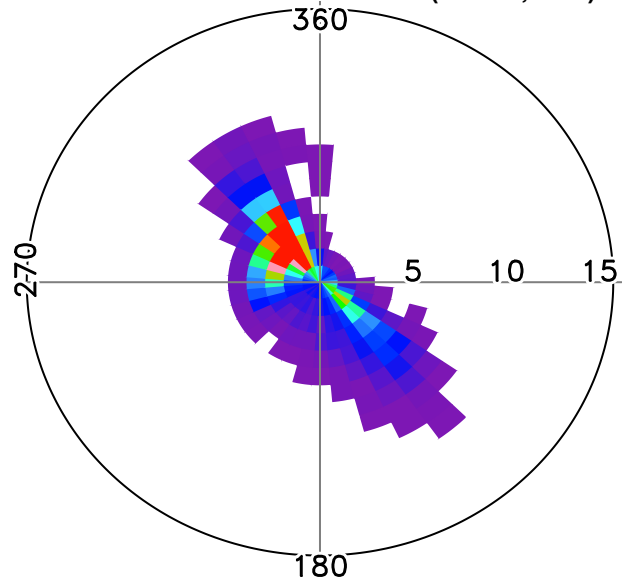
WRF PASO ROBLES MUNI (-120.6, 35.7)



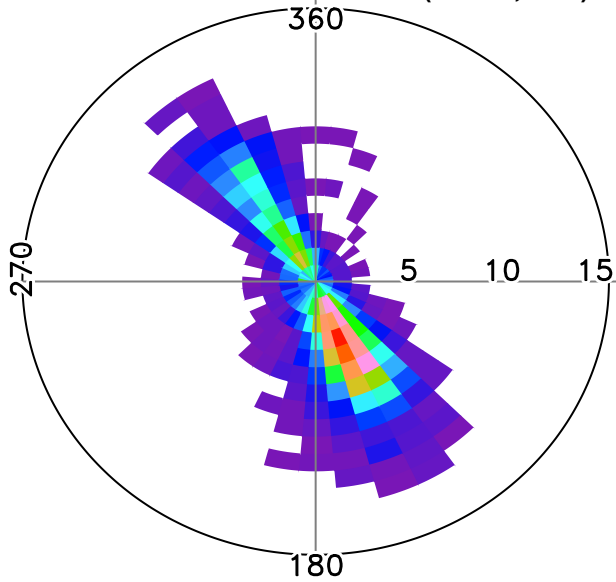
Grois MERCED/MACREADY FL (-120.5, 37.3)



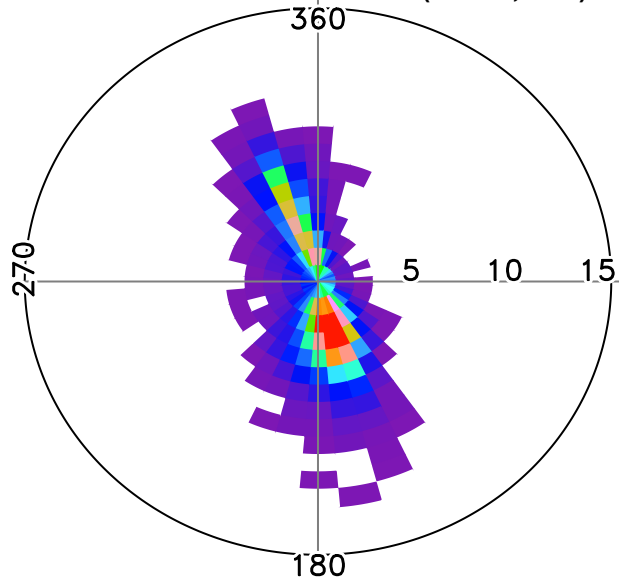
WRF MERCED/MACREADY FL (-120.5, 37.3)



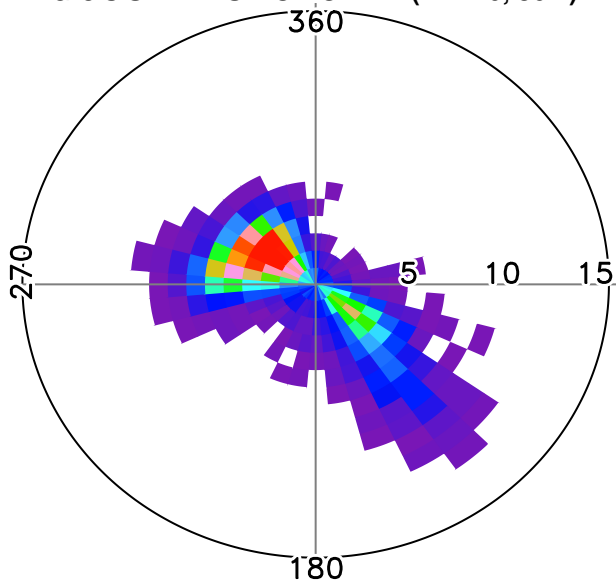
Grois MARYSVILLE/YUBA CO (-121.6, 39.1)



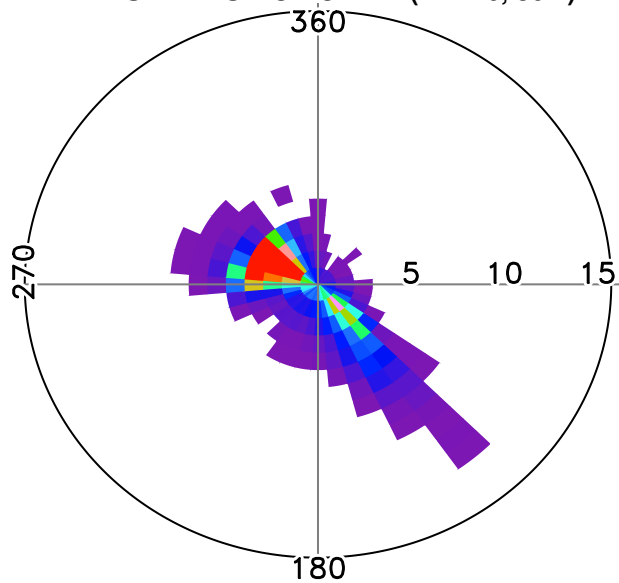
WRF MARYSVILLE/YUBA CO (-121.6, 39.1)



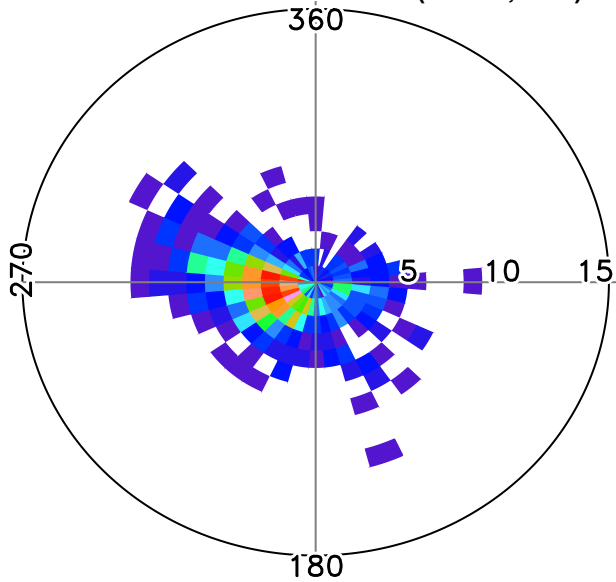
Grois SALINAS MUNICIPAL (-121.6, 36.7)



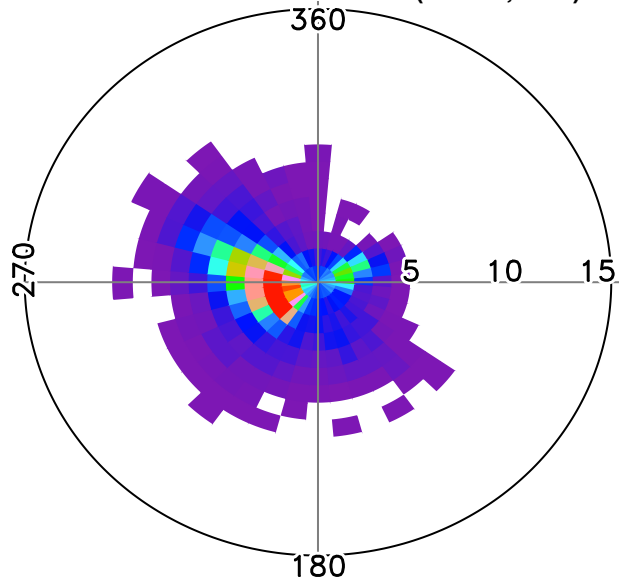
WRF SALINAS MUNICIPAL (-121.6, 36.7)



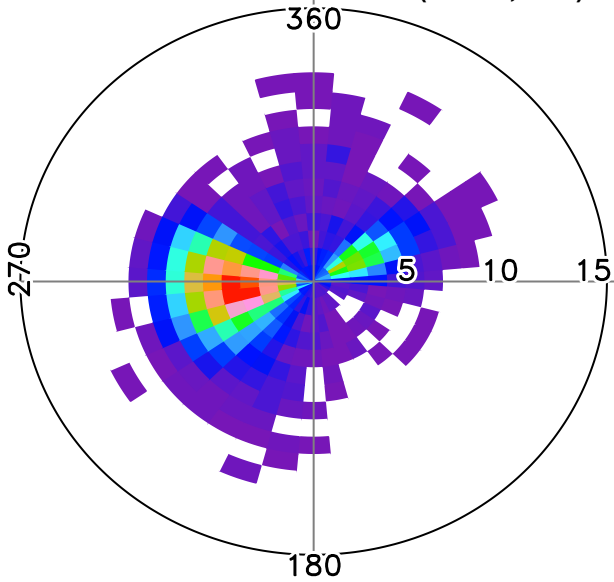
Grois CASTROVILLE/MOSS (-121.8, 36.8)



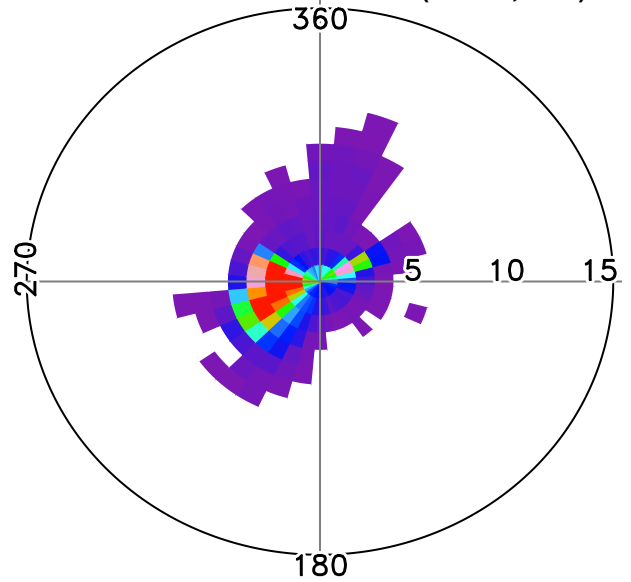
WRF CASTROVILLE/MOSS (-121.8, 36.8)



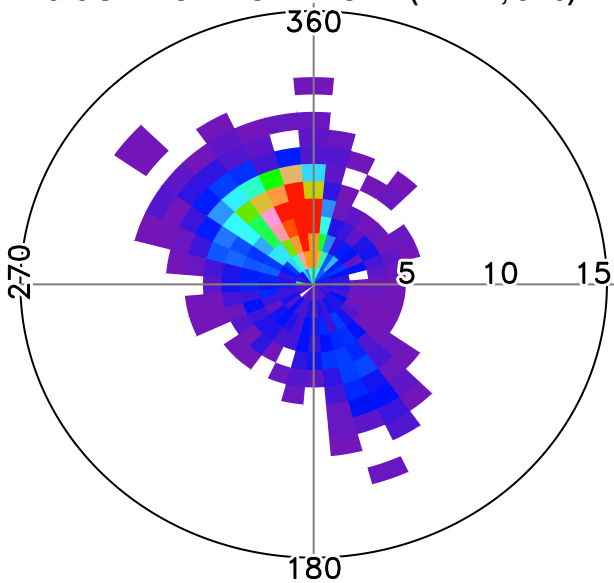
Grois LIVERMORE MUNICIPAL (-121.8, 37.7)



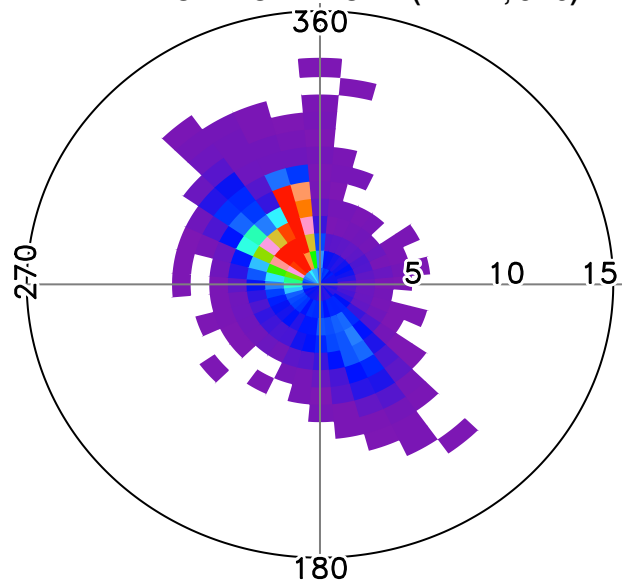
WRF LIVERMORE MUNICIPAL (-121.8, 37.7)



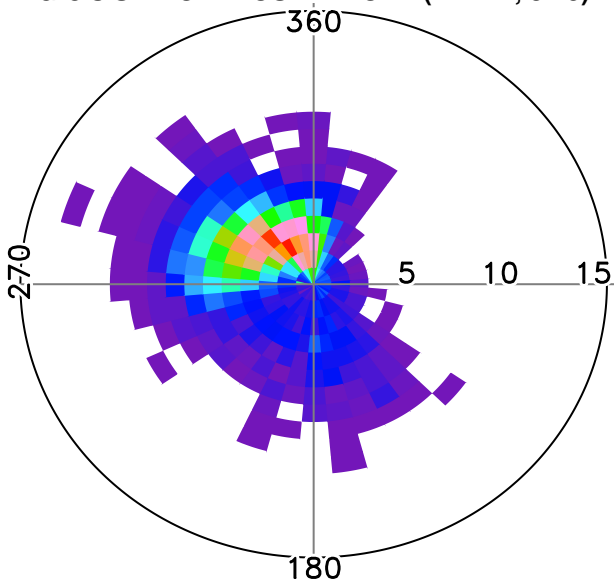
Grois PALO ALTO AIRPORT (-122.1, 37.5)



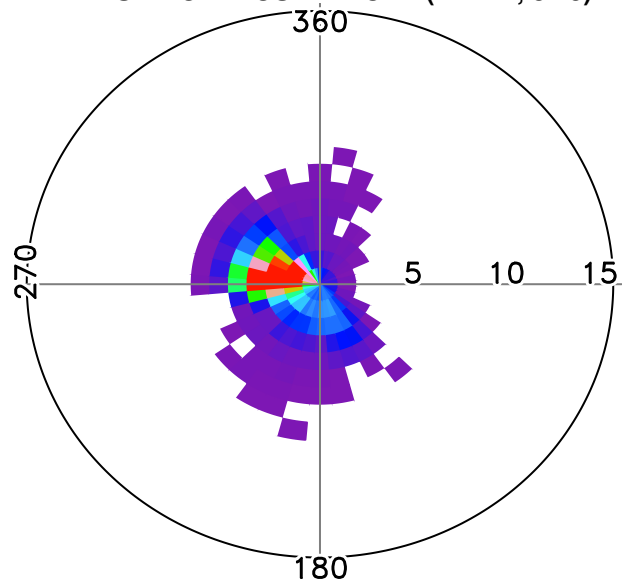
WRF PALO ALTO AIRPORT (-122.1, 37.5)



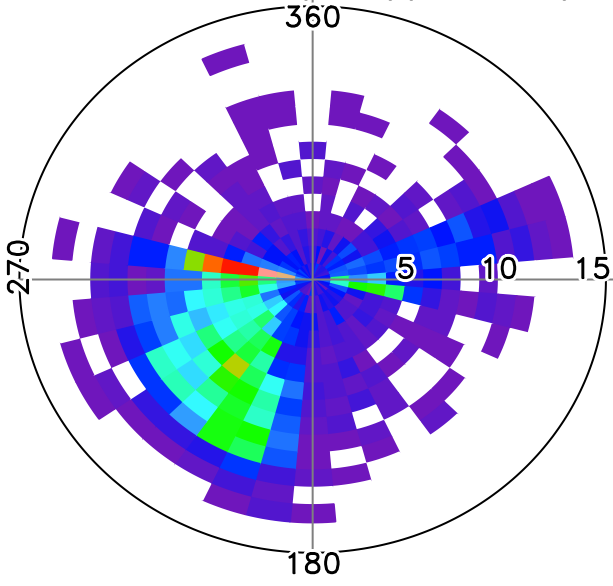
Grois SAN CARLOS AIRPORT (-122.2, 37.5)



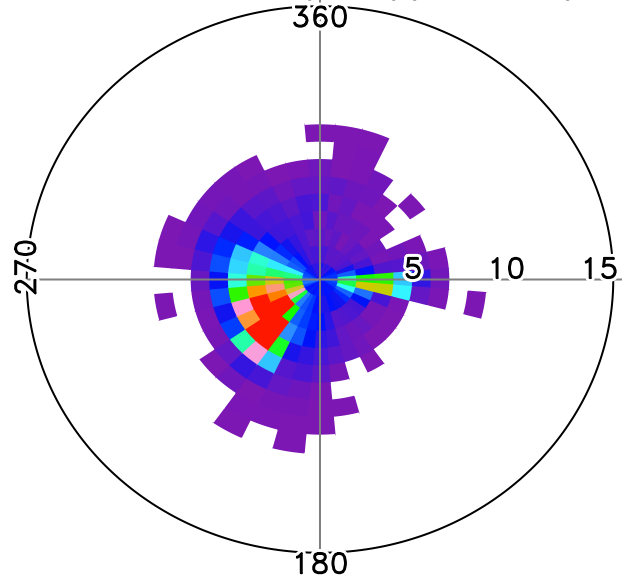
WRF SAN CARLOS AIRPORT (-122.2, 37.5)



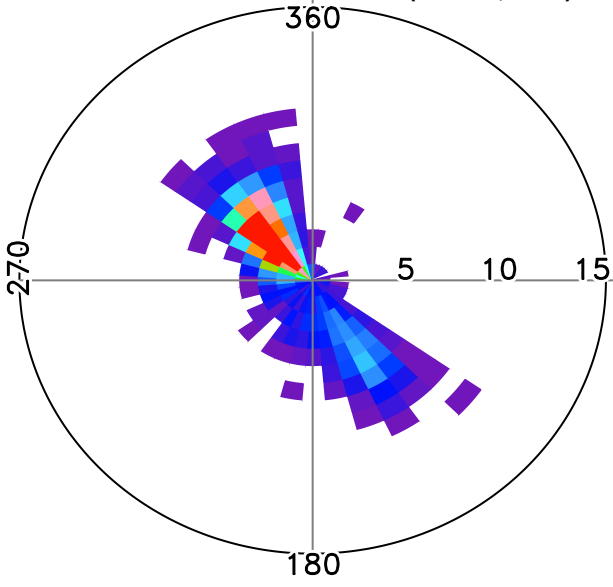
Grois DAVIS POINT (AWRS) (-122.3, 38.0)



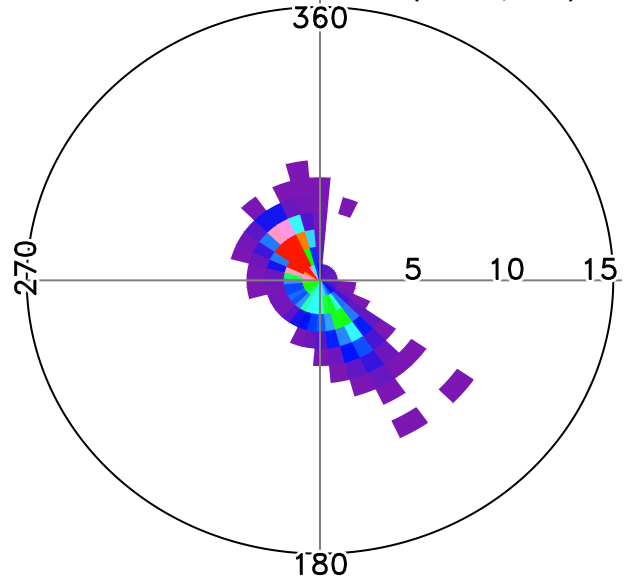
WRF DAVIS POINT (AWRS) (-122.3, 38.0)



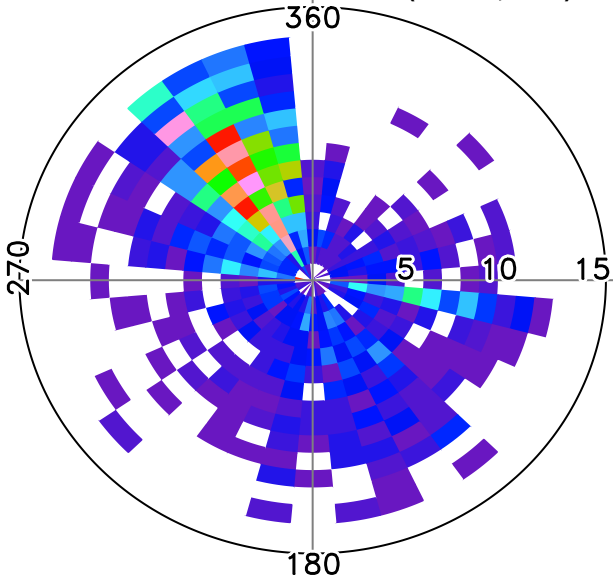
Grois SAN JOSE/REID/HILL (-121.8, 37.3)



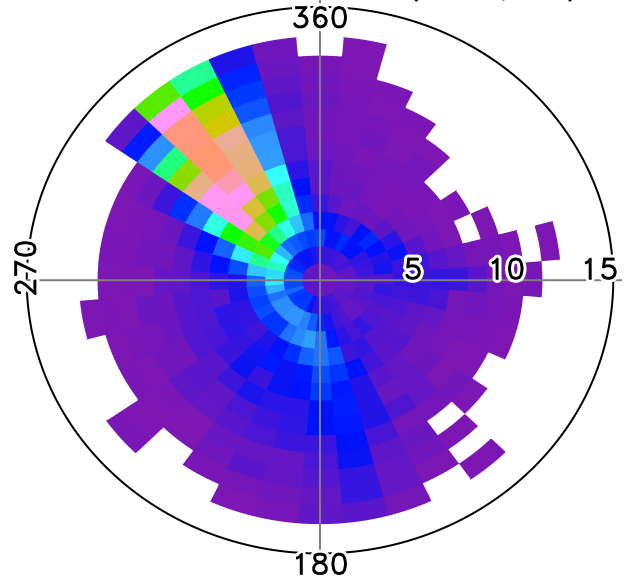
WRF SAN JOSE/REID/HILL (-121.8, 37.3)



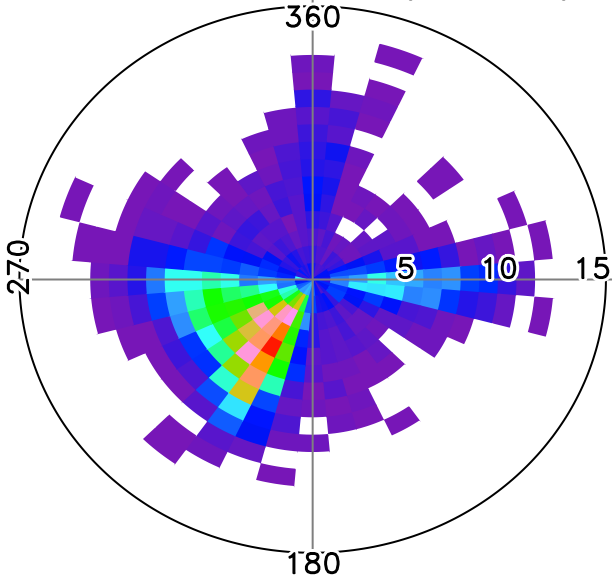
Grois FARALLON ISLAND (-123.0, 37.7)



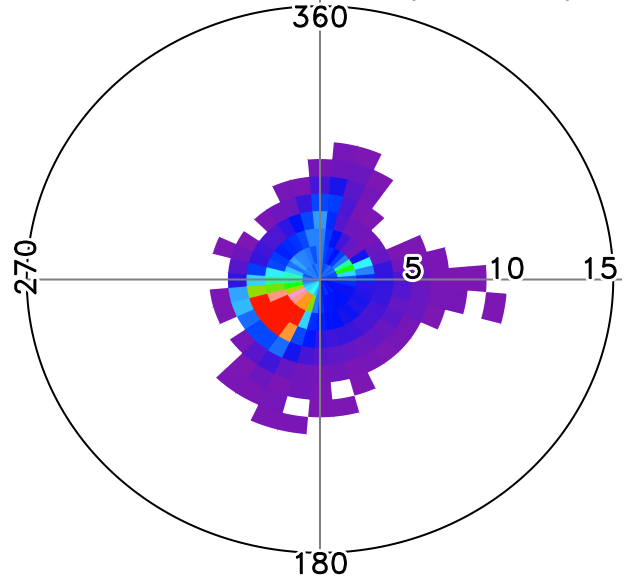
WRF FARALLON ISLAND (-123.0, 37.7)



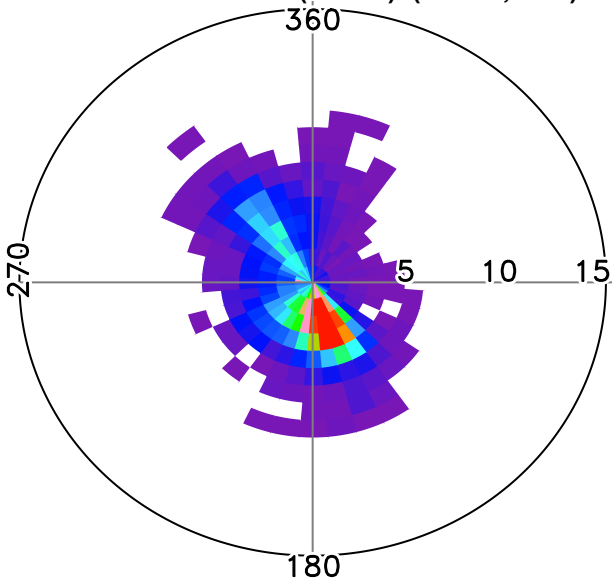
Grois NAPA CO. AIRPORT (-122.3, 38.2)



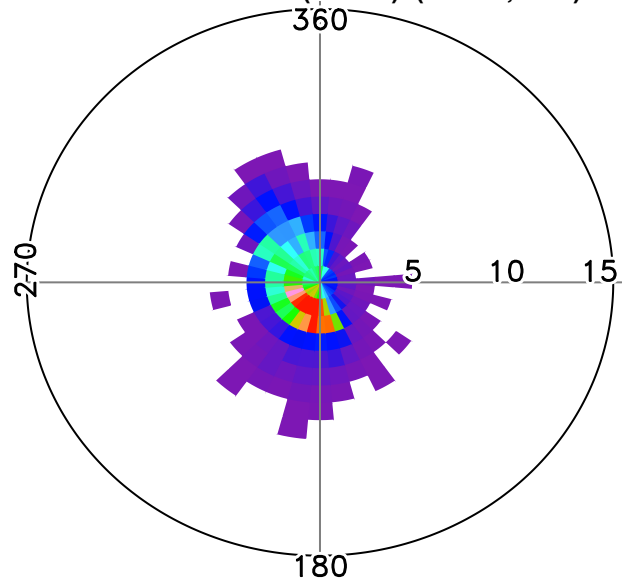
WRF NAPA CO. AIRPORT (-122.3, 38.2)



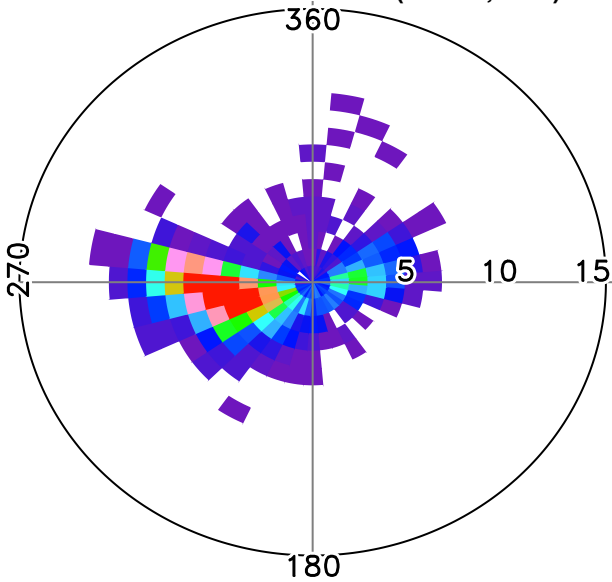
Grois SANTA ROSA (AWOS) (-122.8, 38.5)



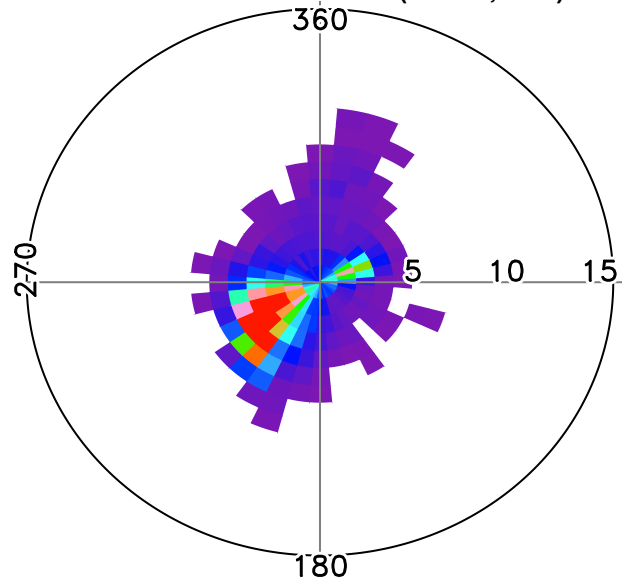
WRF SANTA ROSA (AWOS) (-122.8, 38.5)



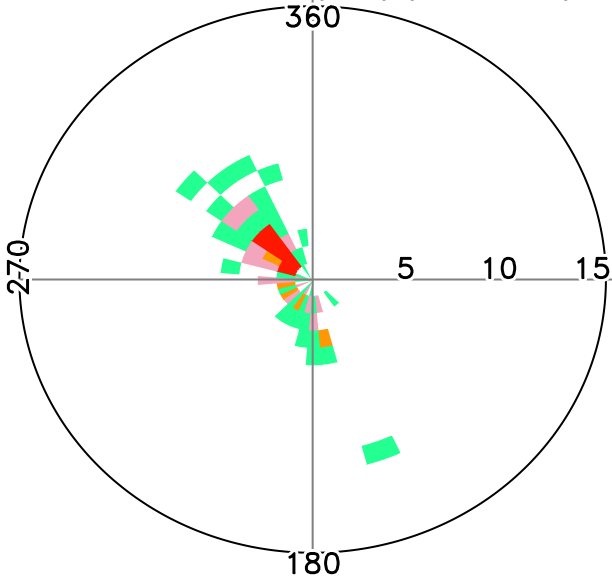
Grois PORT CHICAGO (-122.0, 38.0)



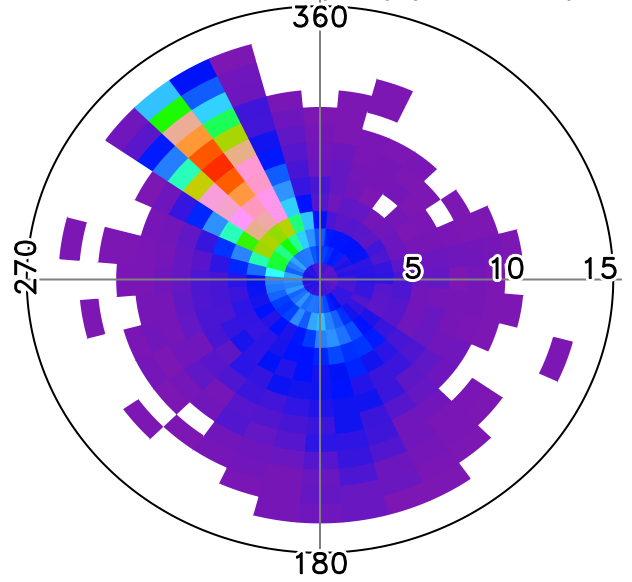
WRF PORT CHICAGO (-122.0, 38.0)



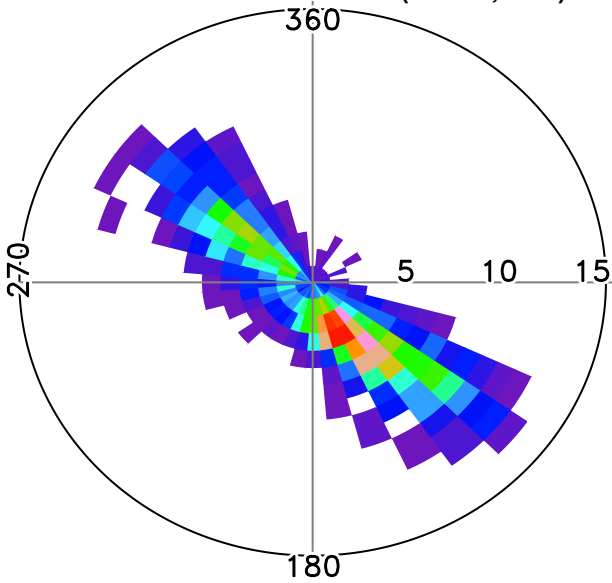
Grois POINT REYES (CGS) (-123.0, 38.0)



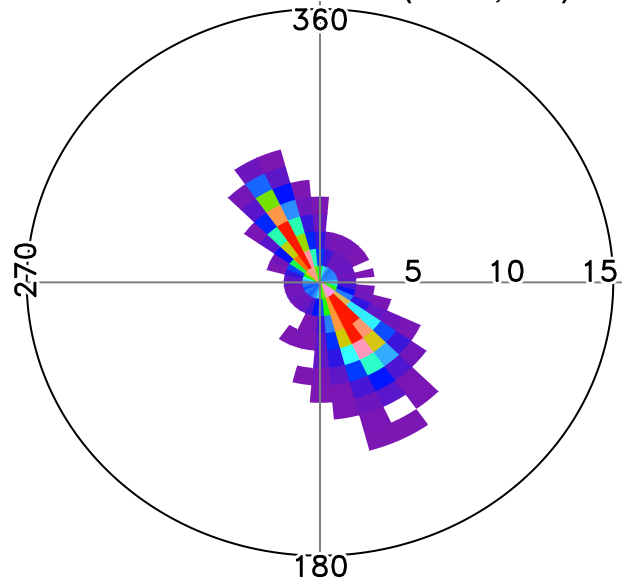
WRF POINT REYES (CGS) (-123.0, 38.0)



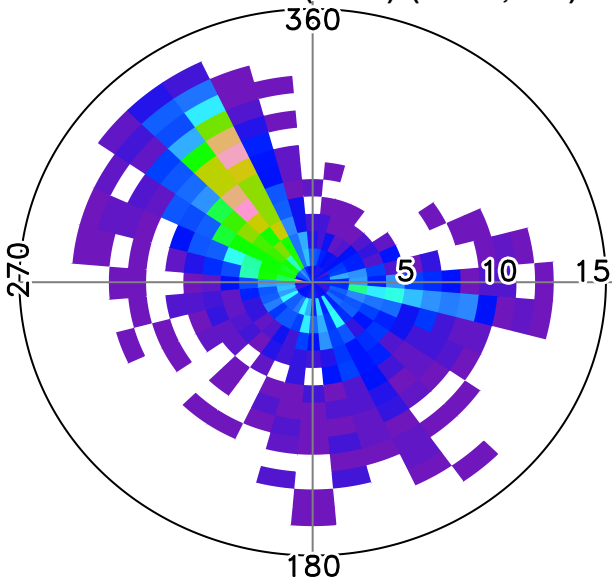
Grois CHICO MUNICIPAL (-121.8, 39.8)



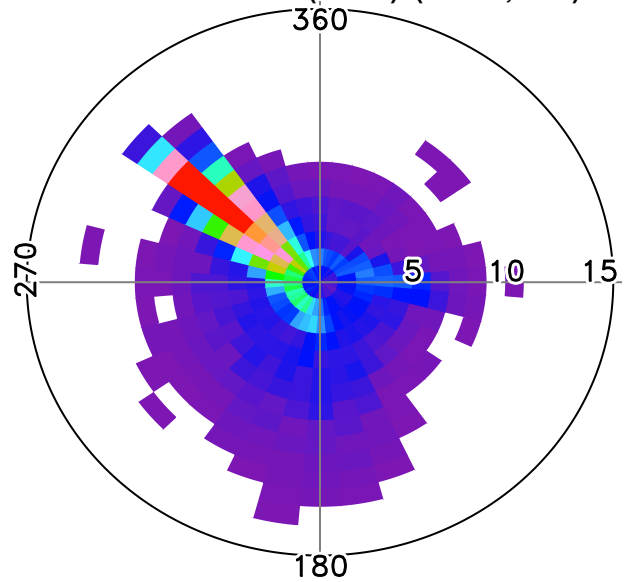
WRF CHICO MUNICIPAL (-121.8, 39.8)



Grois BODEGA BAY (CGLS) (-123.1, 38.3)

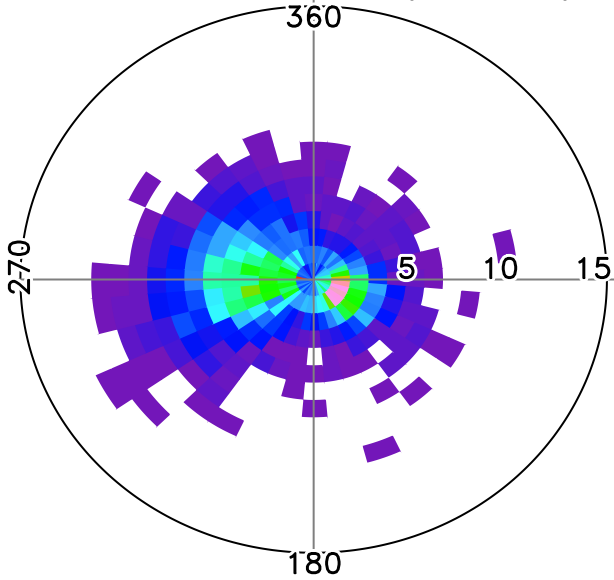


WRF BODEGA BAY (CGLS) (-123.1, 38.3)

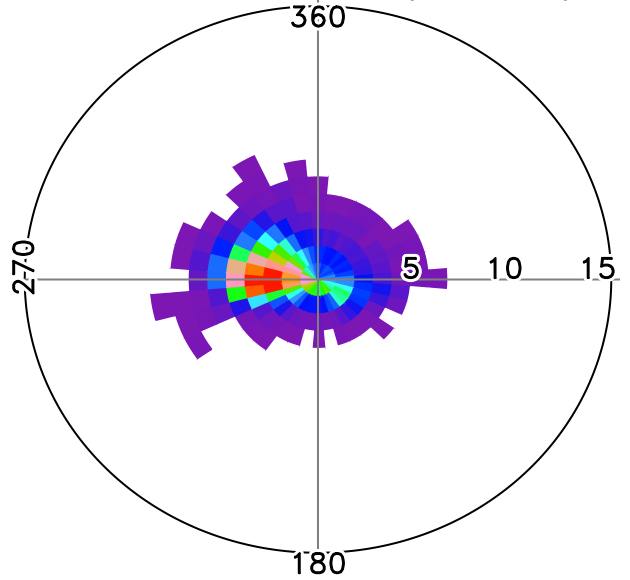




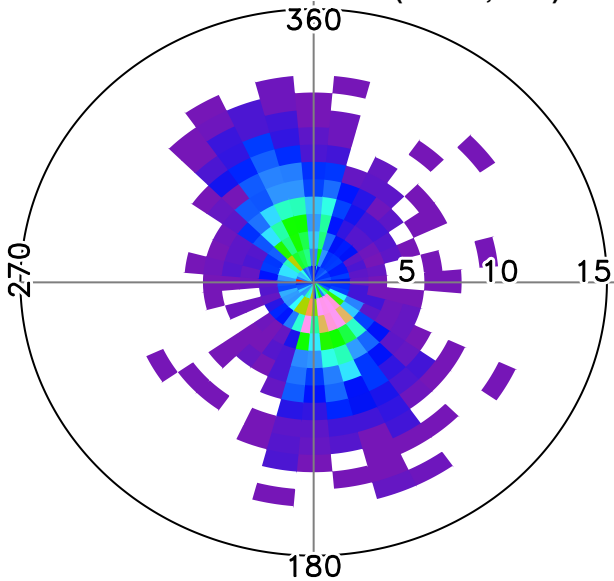
Grois SUSANVILLE MUNI (-120.6, 40.4)



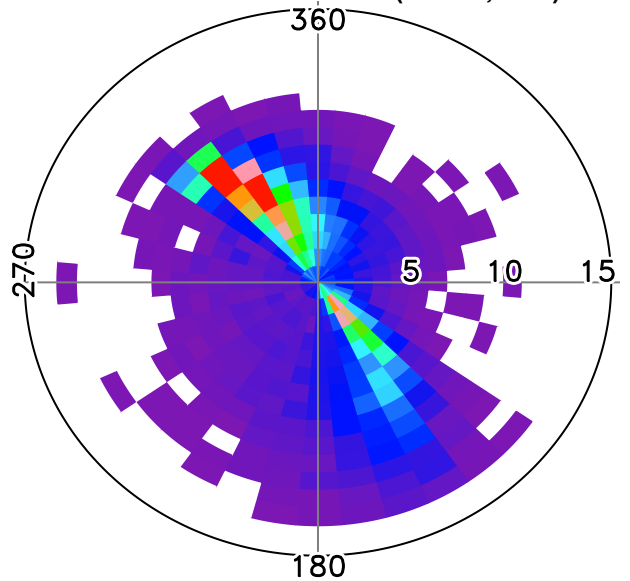
WRF SUSANVILLE MUNI (-120.6, 40.4)



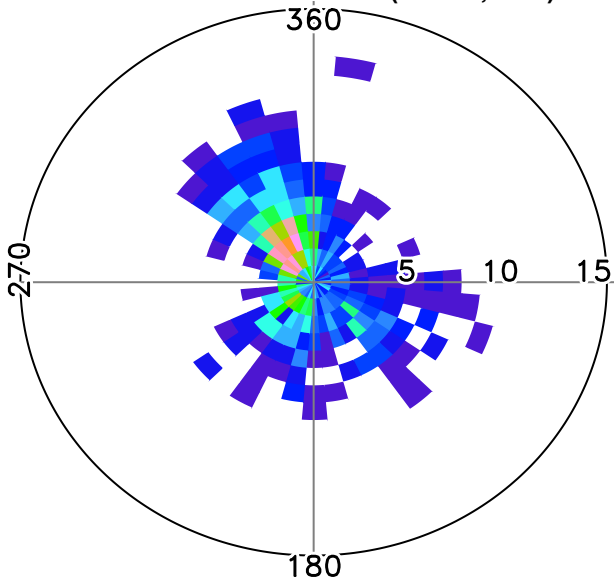
Grois SHELTER COVE (-124.1, 40.0)



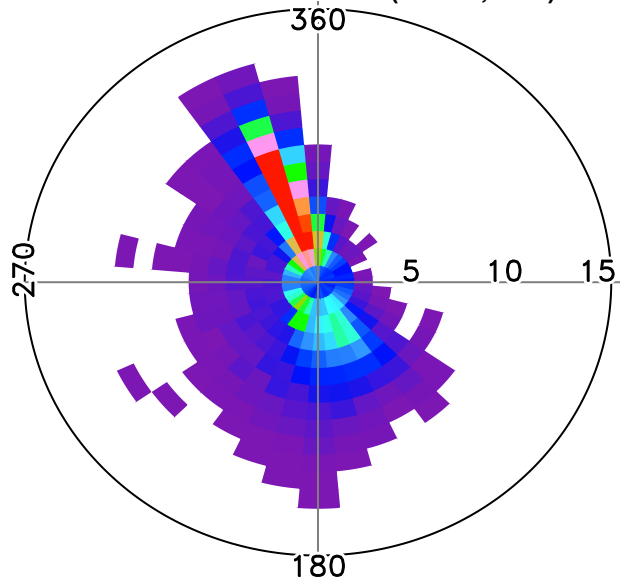
WRF SHELTER COVE (-124.1, 40.0)



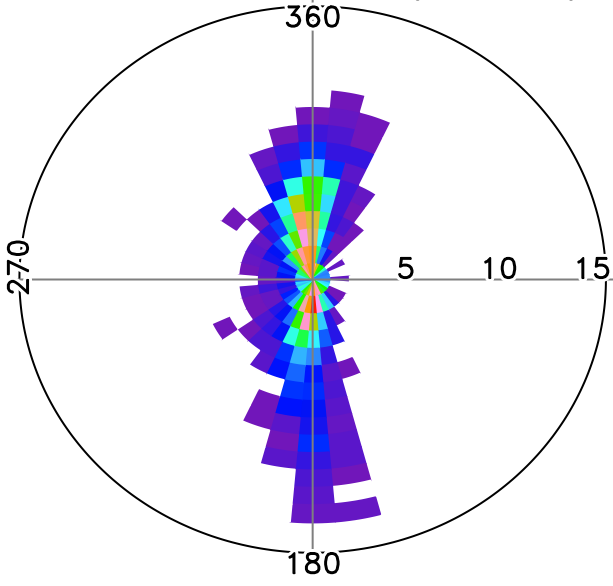
Grois FORT BRAGG (-123.8, 39.4)



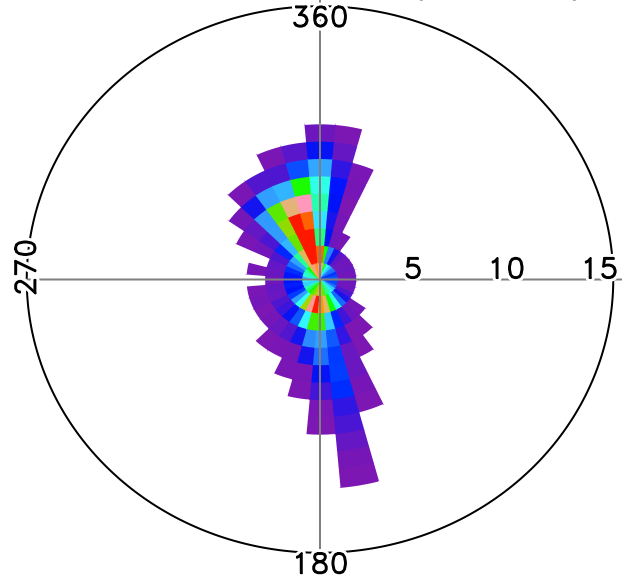
WRF FORT BRAGG (-123.8, 39.4)



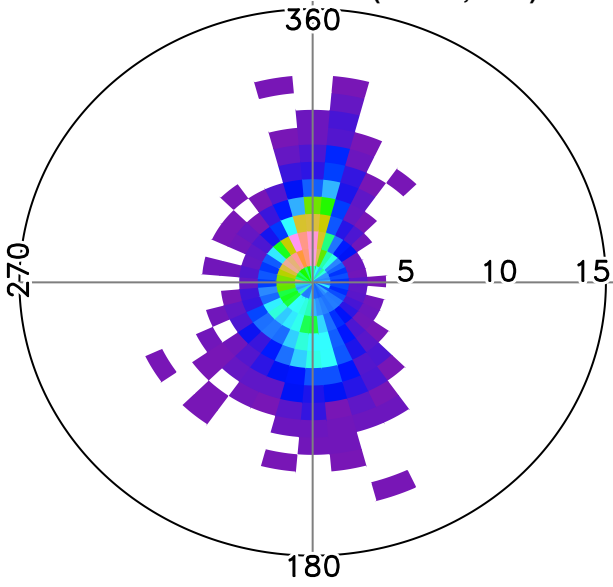
Grois REDDING MUNICIPAL (-122.3, 40.5)



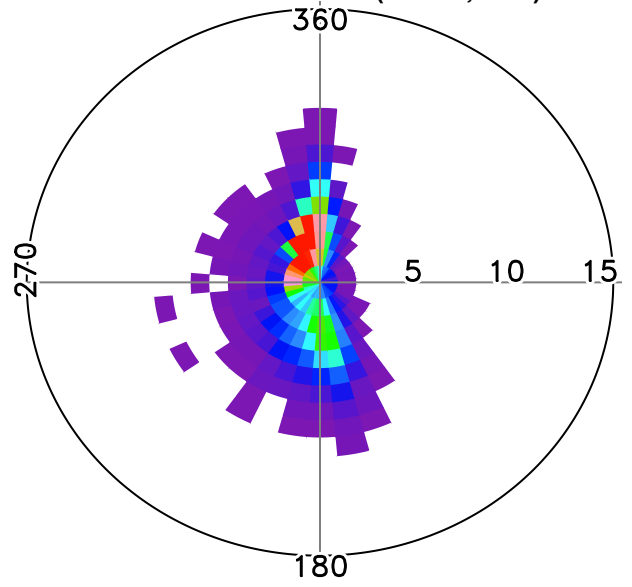
WRF REDDING MUNICIPAL (-122.3, 40.5)



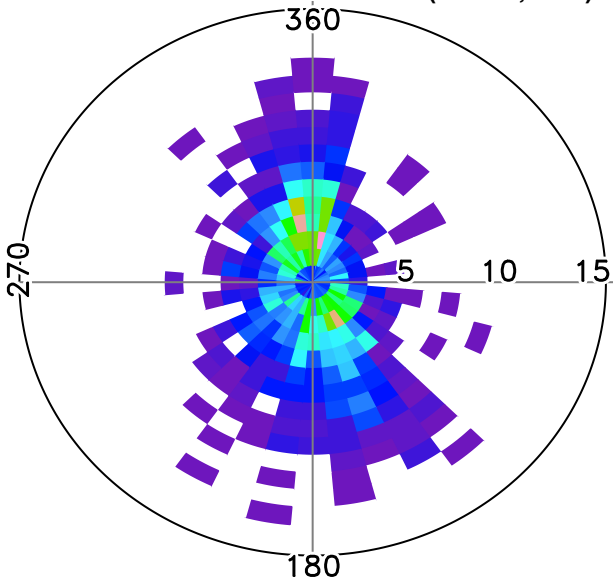
Grois EUREKA (-124.2, 40.8)



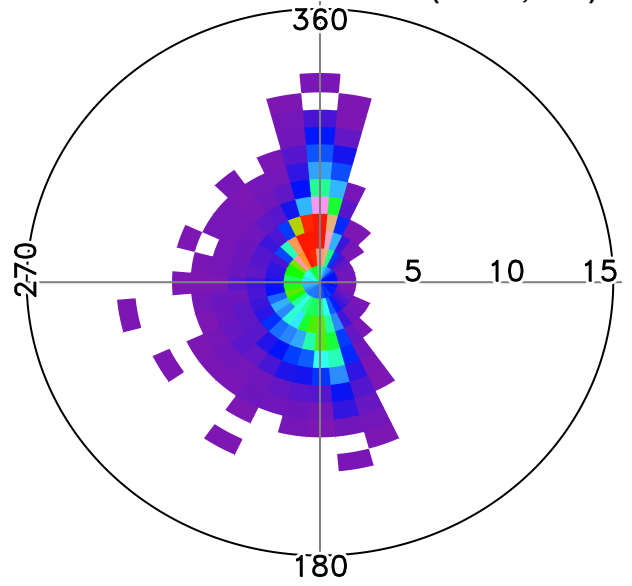
WRF EUREKA (-124.2, 40.8)



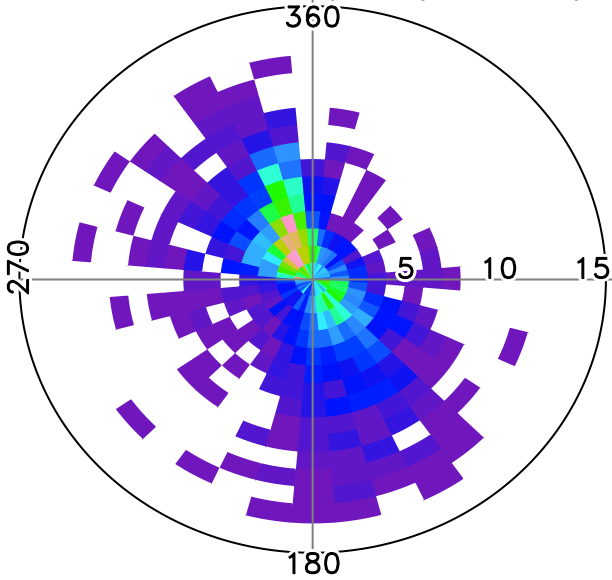
Grois SAMOA/HUMBOLDT BAY (-124.2, 40.8)



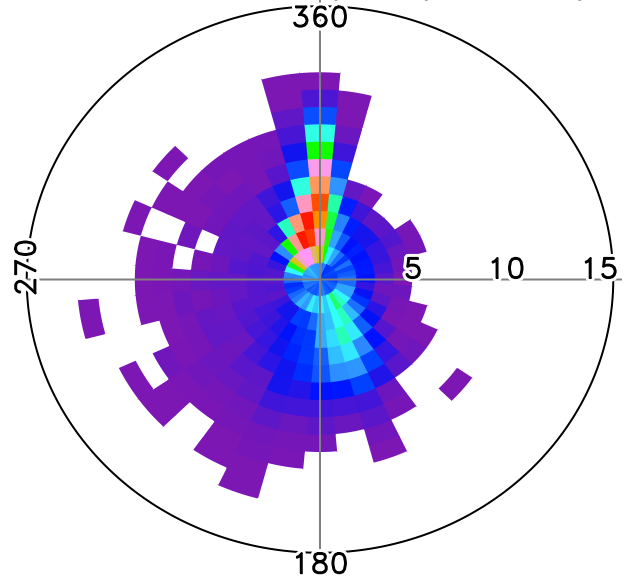
WRF SAMOA/HUMBOLDT BAY (-124.2, 40.8)



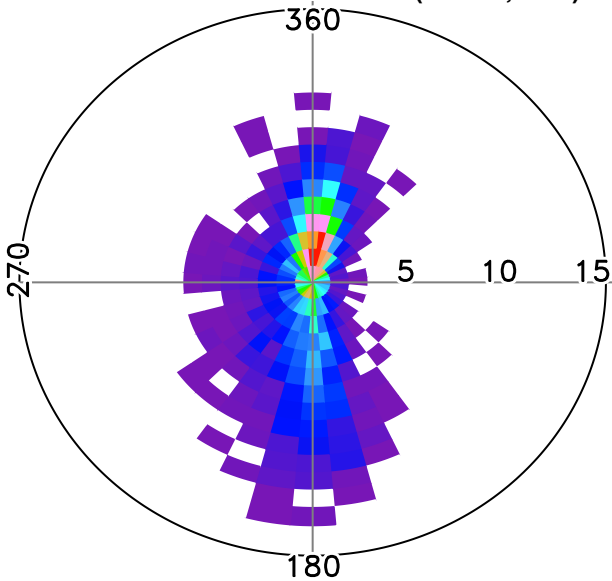
Grois TRINIDAD HEAD(CGLS (-124.2, 41.0))



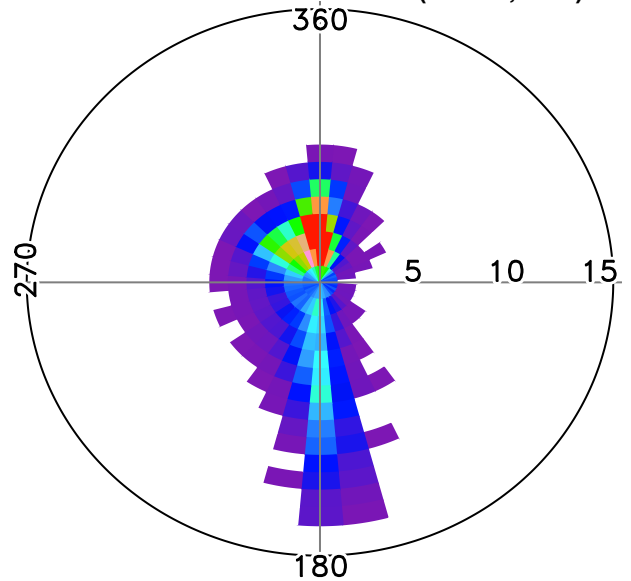
WRF TRINIDAD HEAD(CGLS (-124.2, 41.0))



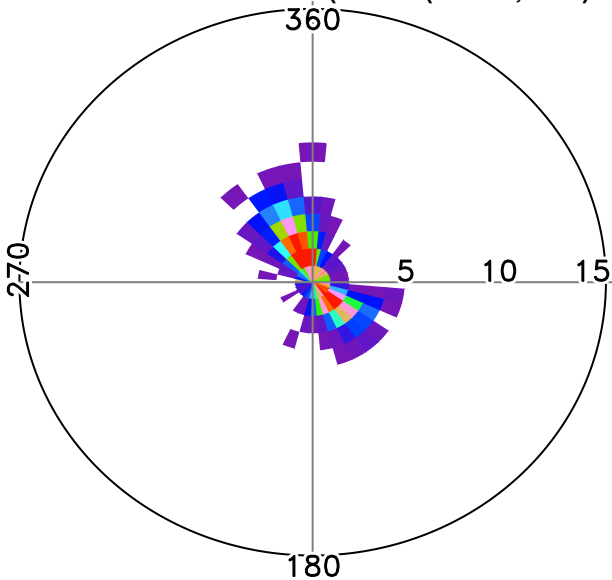
Grois MONTAGUE/SISKIYOU (-122.5, 41.8)



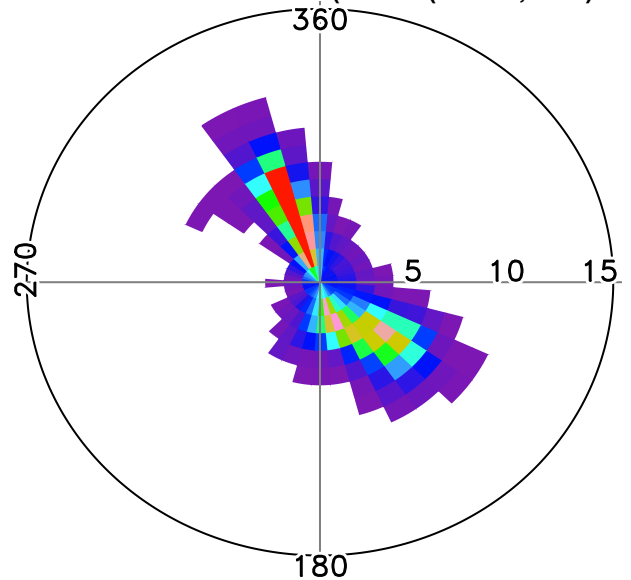
WRF MONTAGUE/SISKIYOU (-122.5, 41.8)



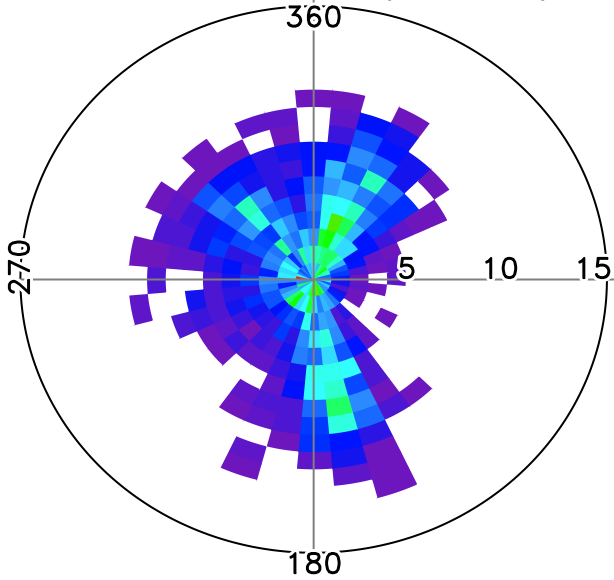
Grois MOUNT SHASTA (AMOS (-122.3, 41.3))



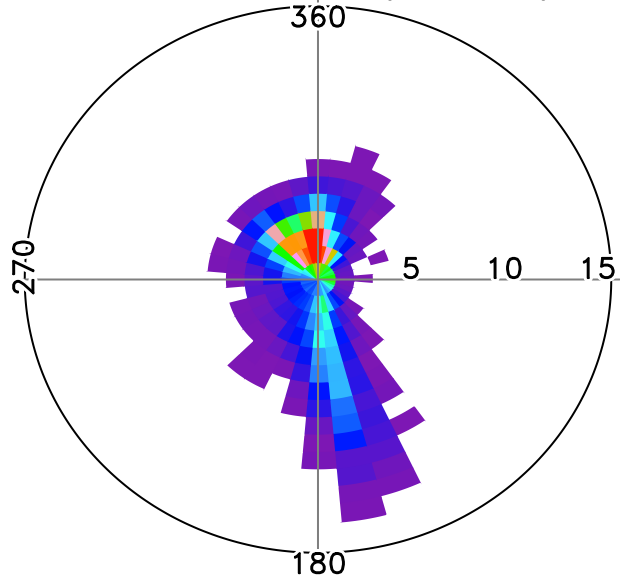
WRF MOUNT SHASTA (AMOS (-122.3, 41.3))



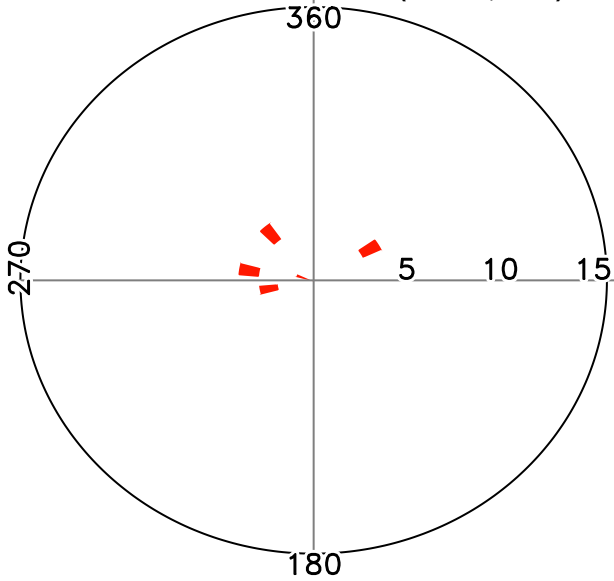
Grois MONTAGUE (-122.6, 41.7)



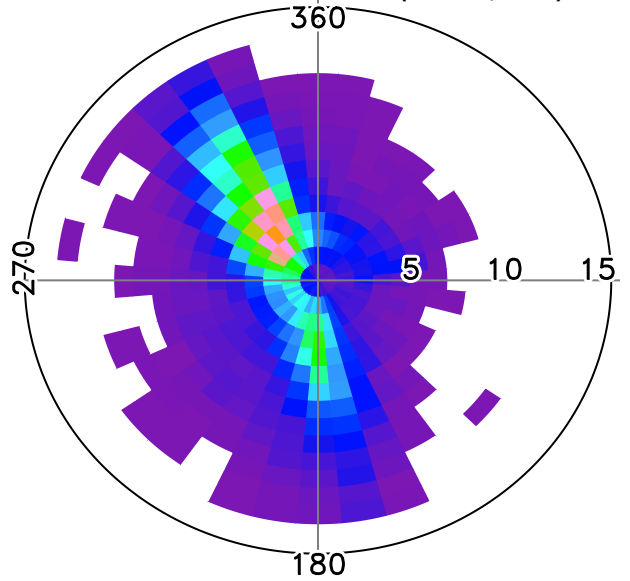
WRF MONTAGUE (-122.6, 41.7)



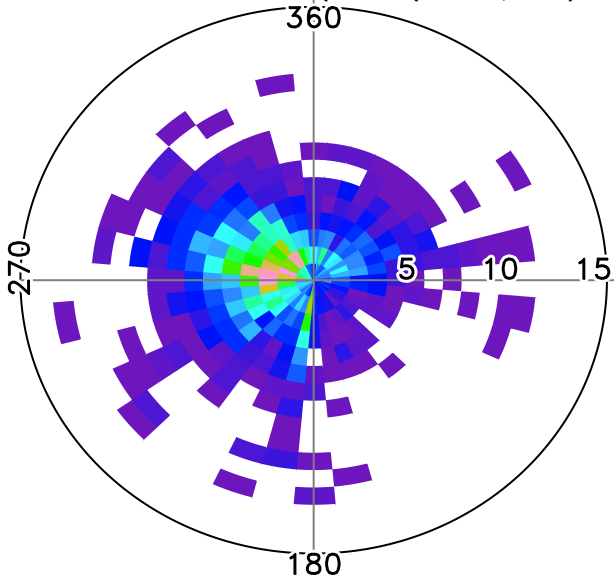
Grois PILAR POINT AFS (-122.5, 37.5)



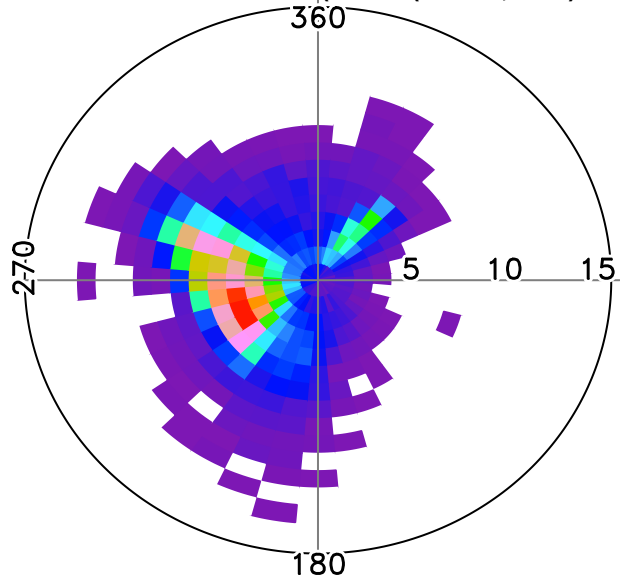
WRF PILAR POINT AFS (-122.5, 37.5)



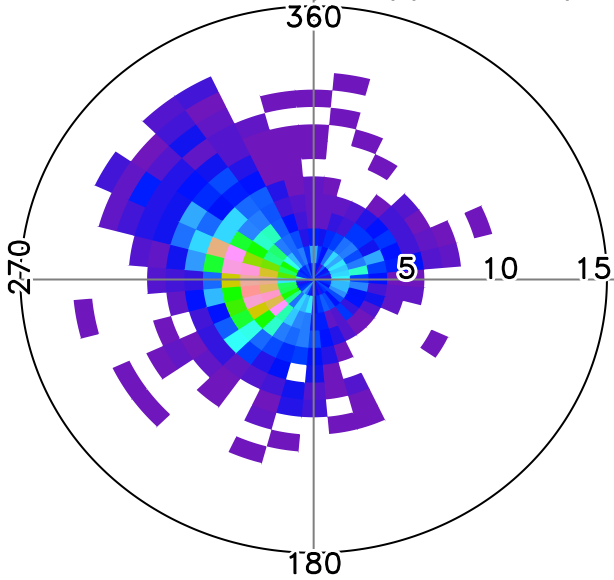
Grois POINT BONITA (CGLS (-122.5, 37.8)



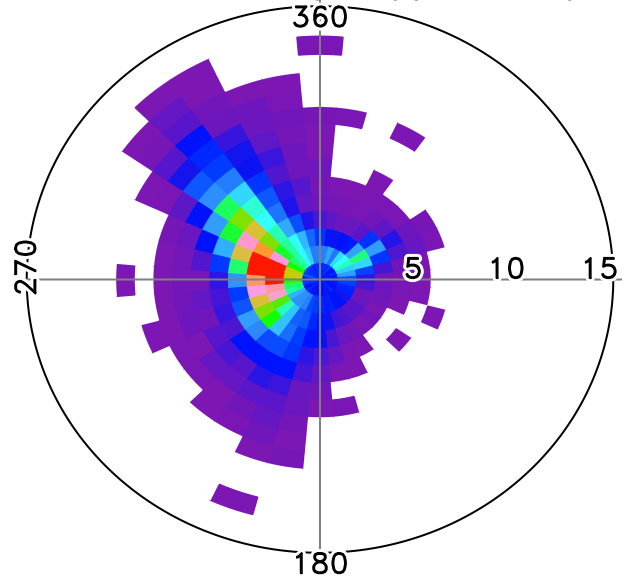
WRF POINT BONITA (CGLS (-122.5, 37.8)



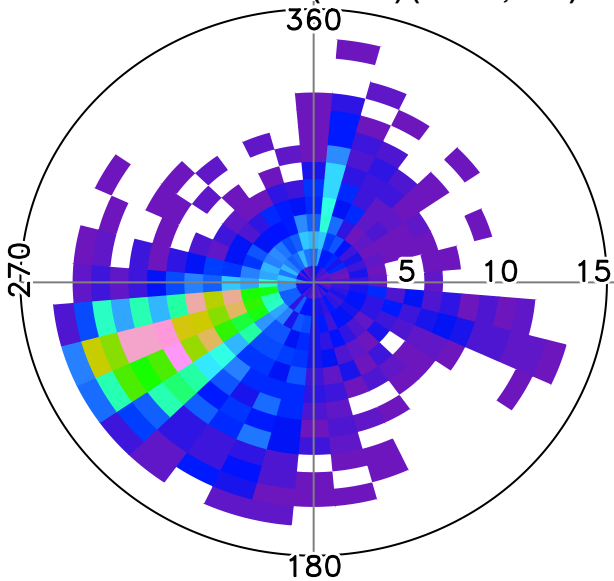
Grois POINT PINOS (CGLS) (-121.9, 36.6)



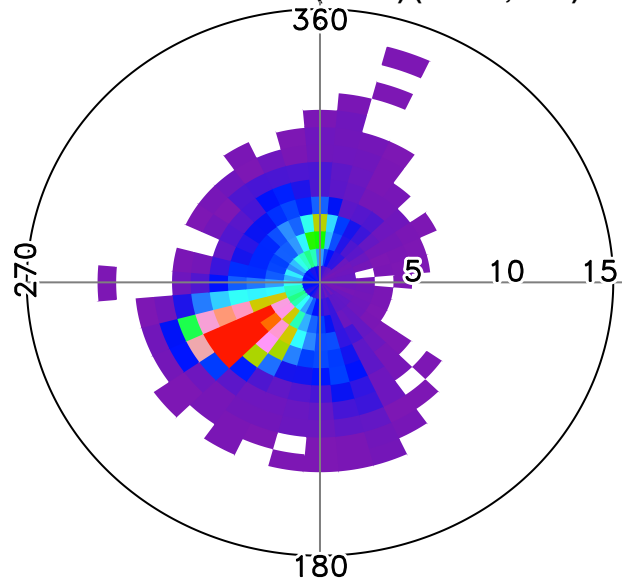
WRF POINT PINOS (CGLS) (-121.9, 36.6)



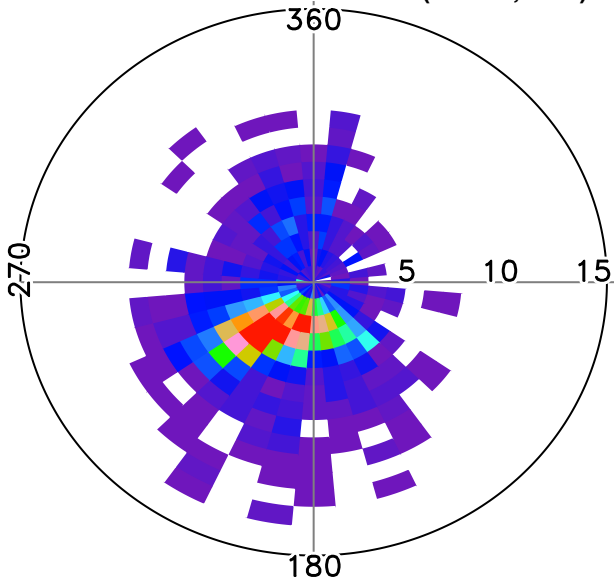
Grois POINT BLUNT (CGLS) (-122.4, 37.8)



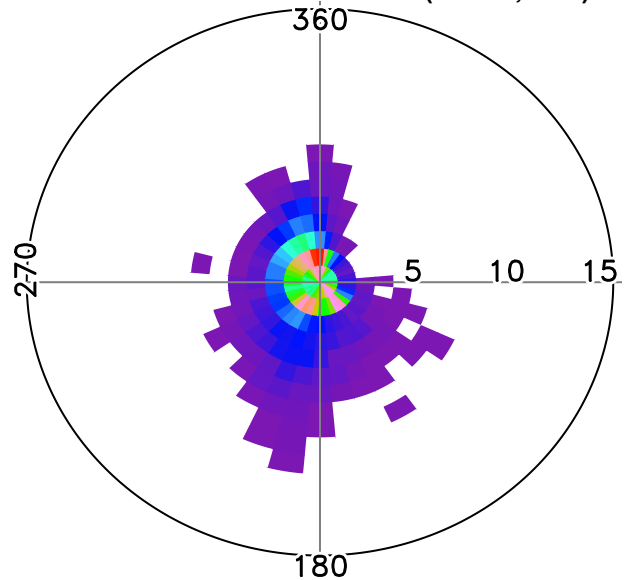
WRF POINT BLUNT (CGLS) (-122.4, 37.8)



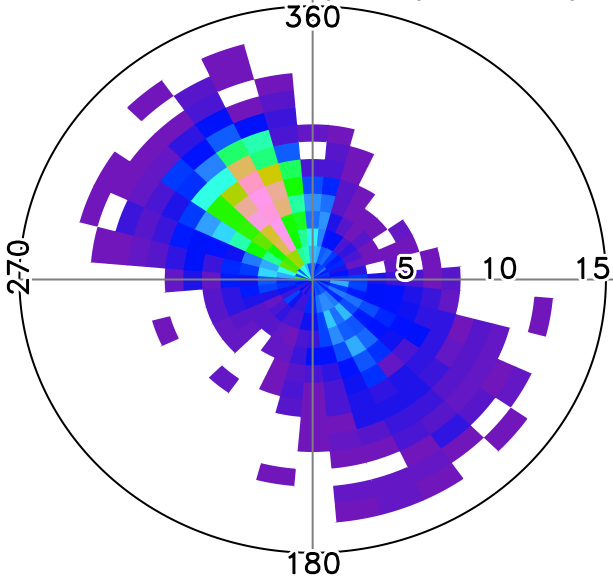
Grois SANTA CRUZ HARBOR (-122.0, 37.0)



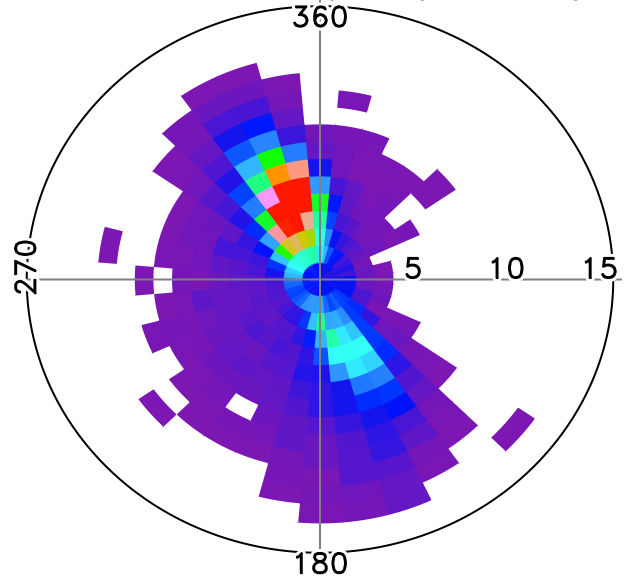
WRF SANTA CRUZ HARBOR (-122.0, 37.0)



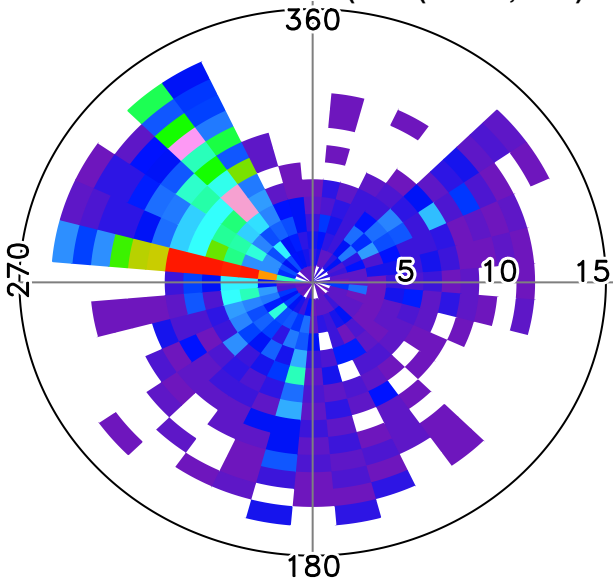
Grois PIGEON POINT (CGLS (-122.4, 37.2))



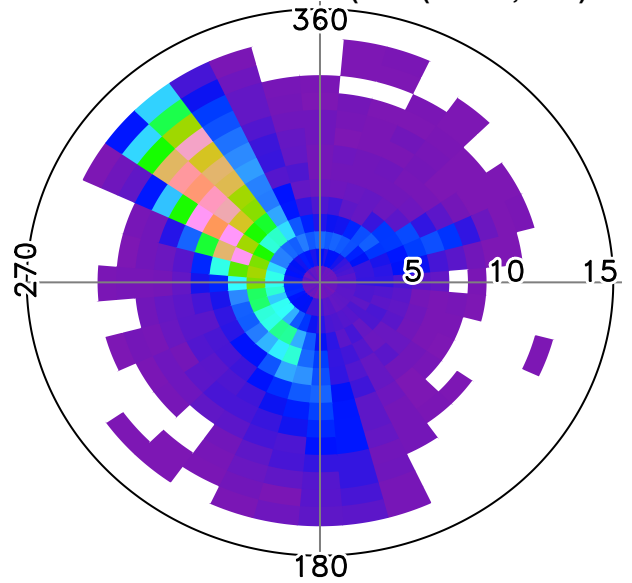
WRF PIGEON POINT (CGLS (-122.4, 37.2))



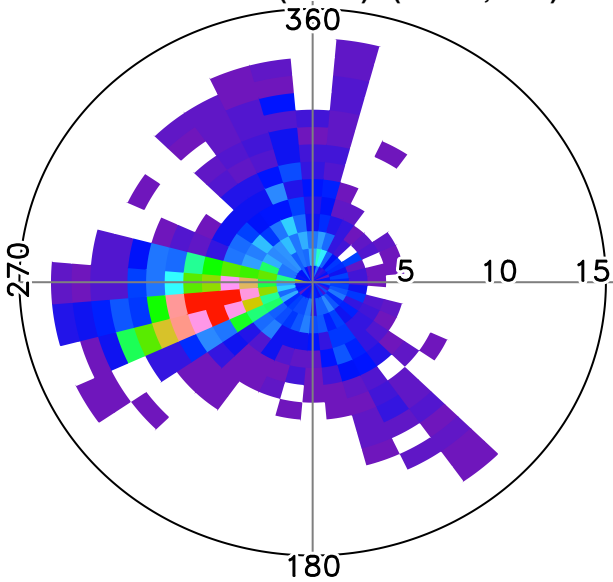
Grois SAN FRANCISCO (PBS (-122.7, 37.8))



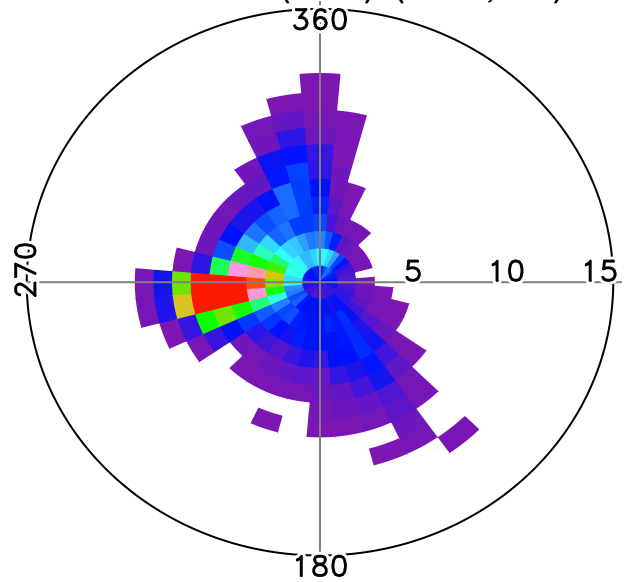
WRF SAN FRANCISCO (PBS (-122.7, 37.8))



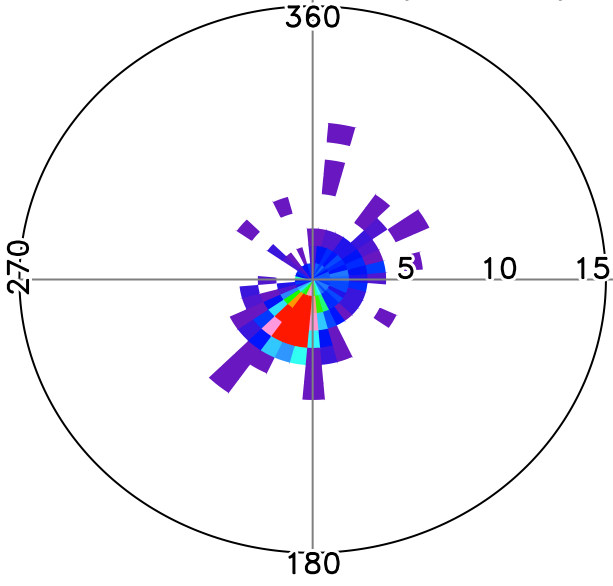
Grois RIO VISTA (CGLS) (-121.7, 38.2)



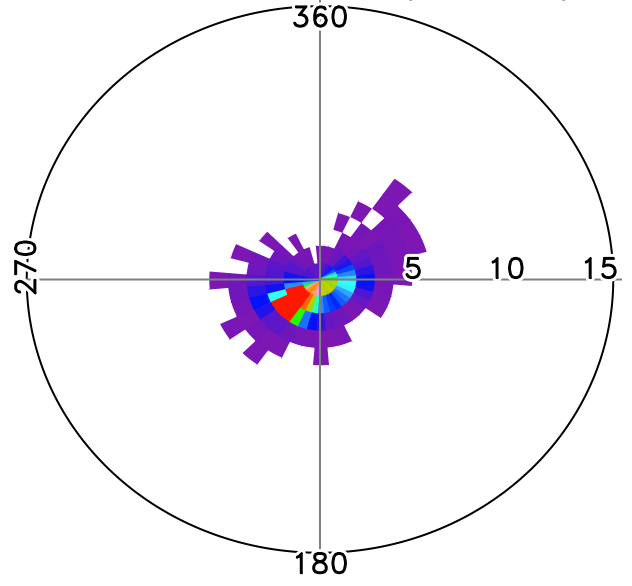
WRF RIO VISTA (CGLS) (-121.7, 38.2)



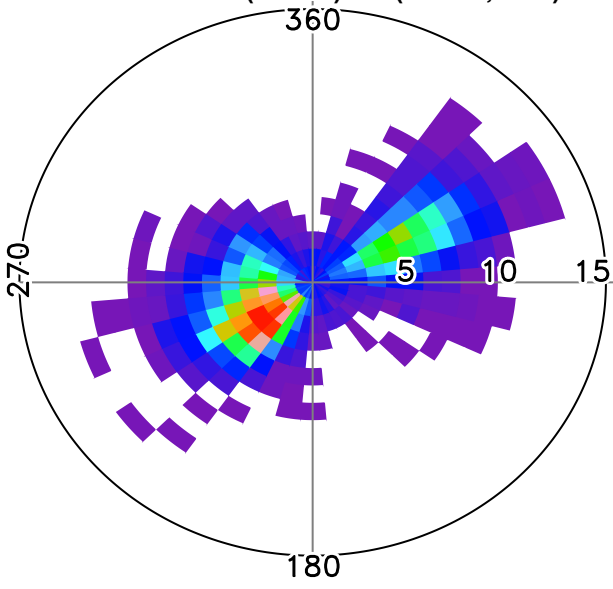
Grois EL MONTE EMSU (-118.0, 34.1)



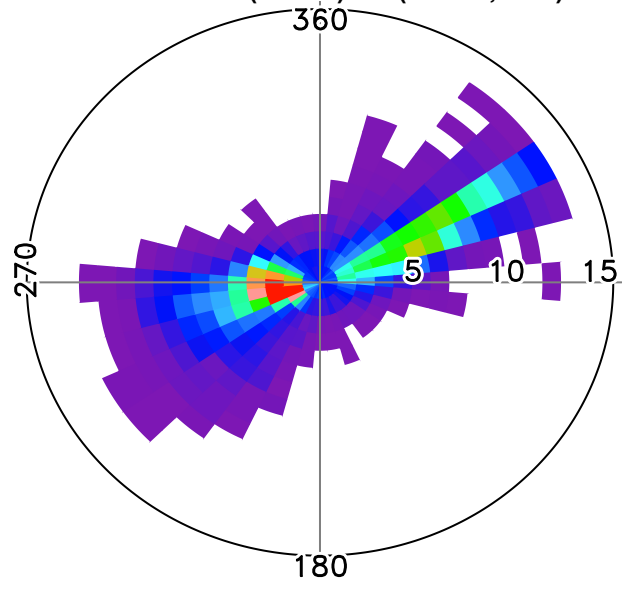
WRF EL MONTE EMSU (-118.0, 34.1)



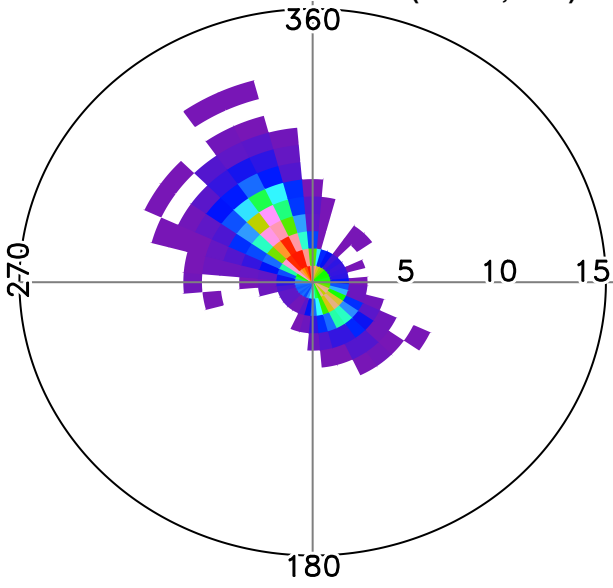
Grois CAMPO (AWRS) (-116.5, 32.6)



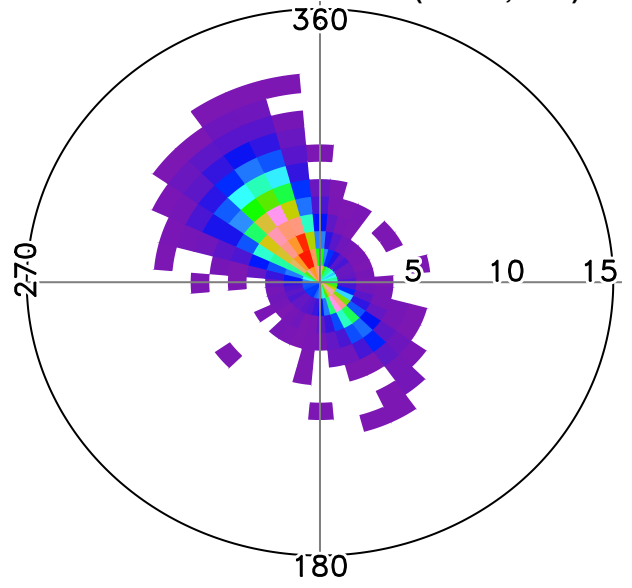
WRF CAMPO (AWRS) (-116.5, 32.6)



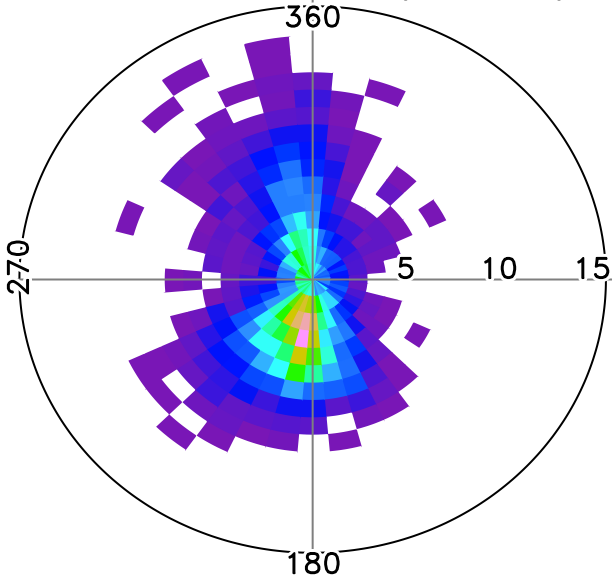
Grois THERMAL AIRPORT (-116.2, 33.6)



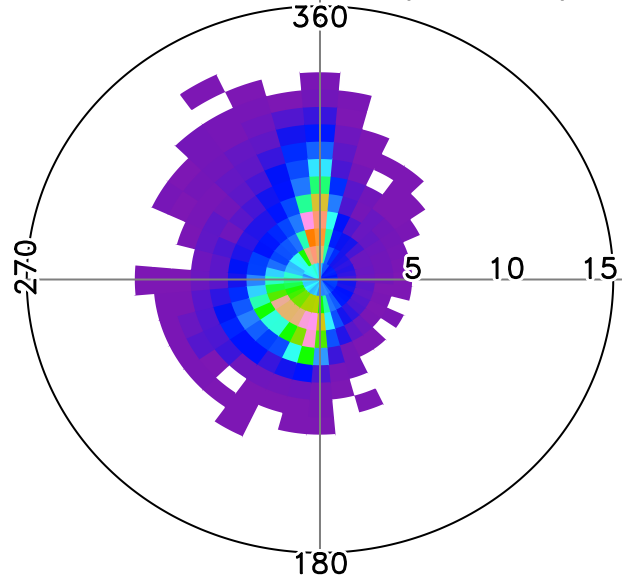
WRF THERMAL AIRPORT (-116.2, 33.6)



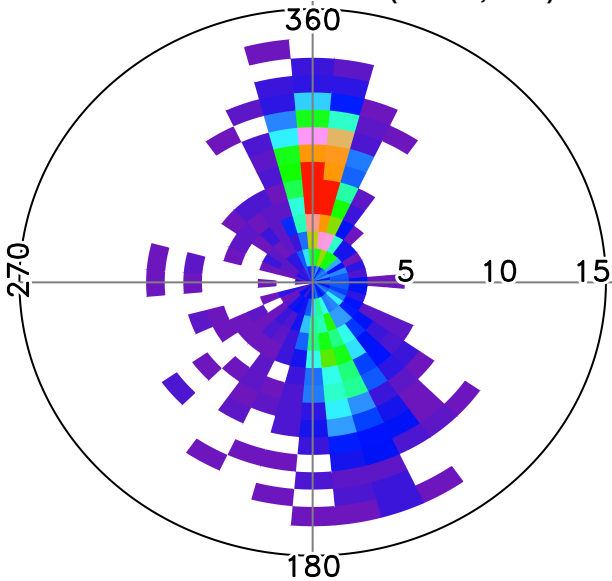
Grois BLYTHE AIRPORT (-114.7, 33.6)



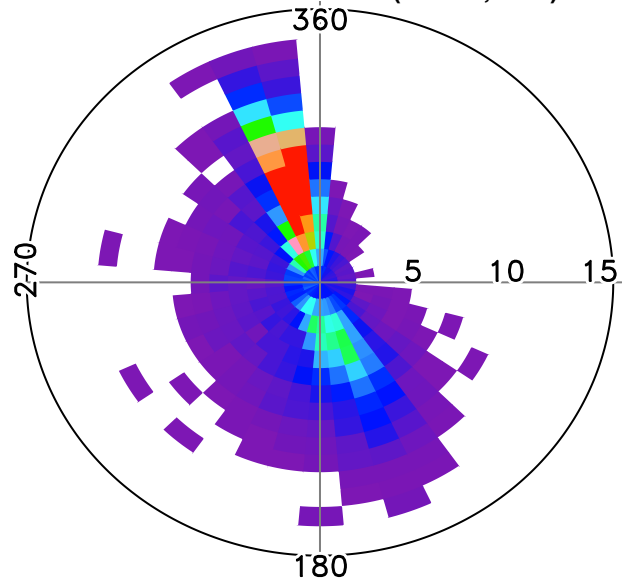
WRF BLYTHE AIRPORT (-114.7, 33.6)



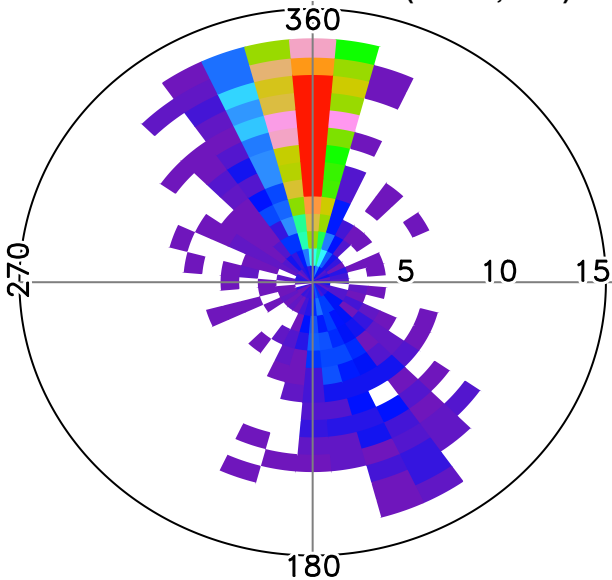
Grois POINT ARENA (-123.7, 39.0)



WRF POINT ARENA (-123.7, 39.0)



Grois POINT ARGUELLO (-120.7, 34.6)



WRF POINT ARGUELLO (-120.7, 34.6)

