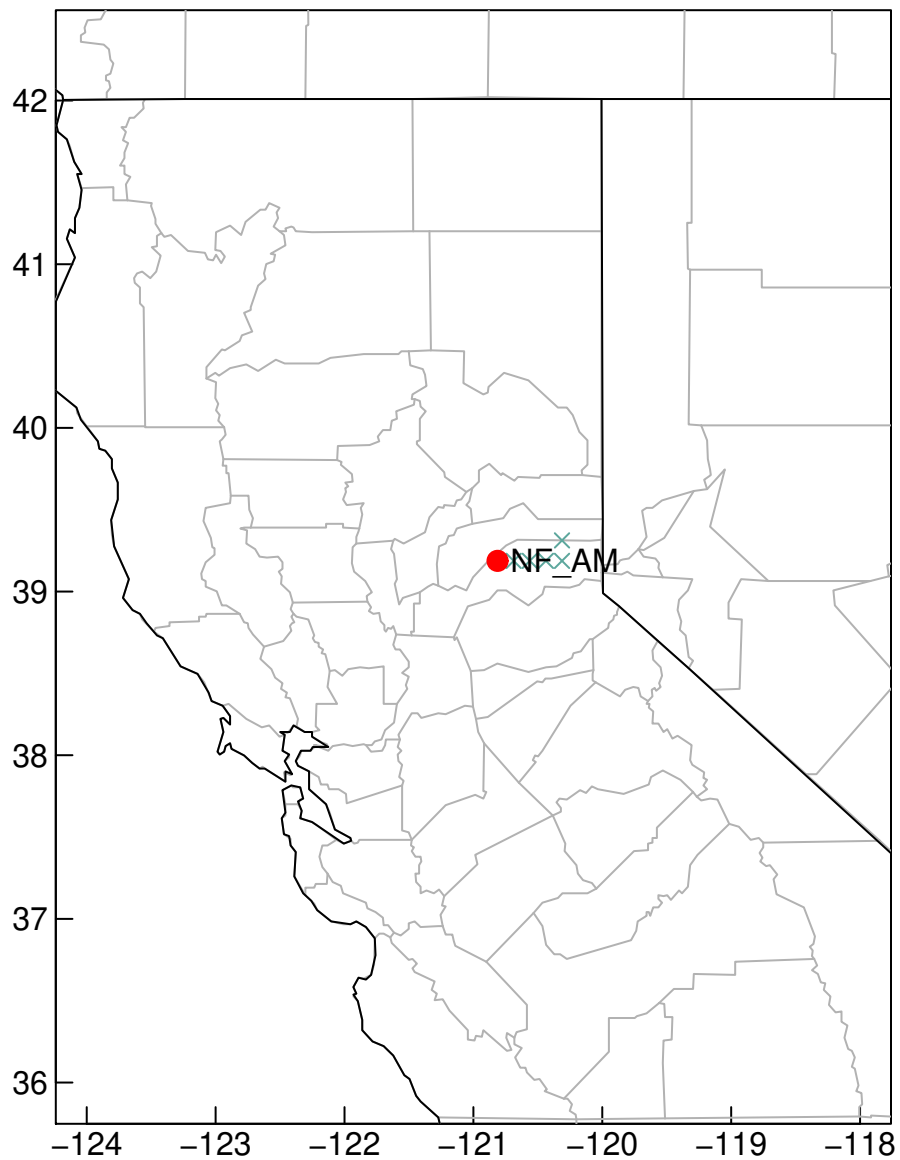
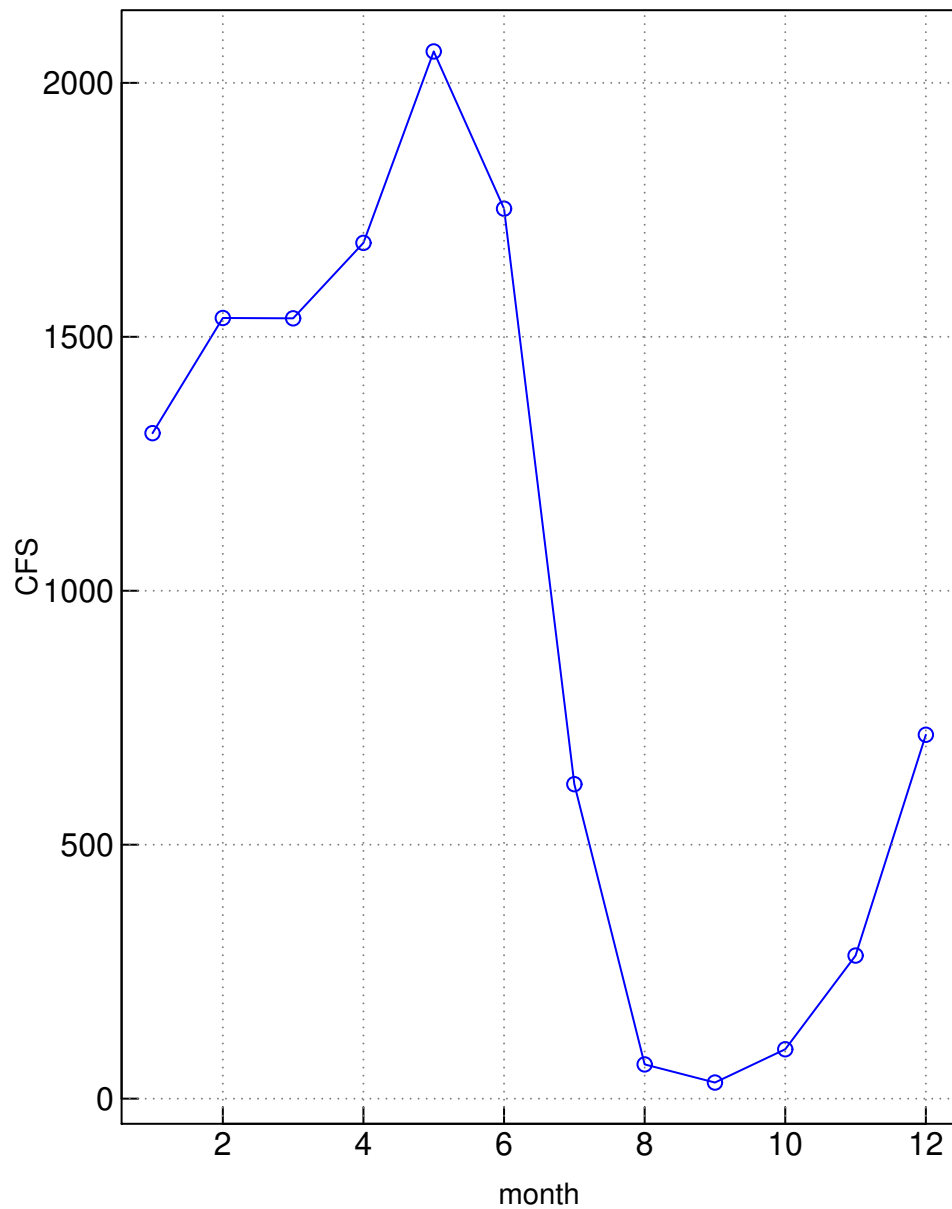


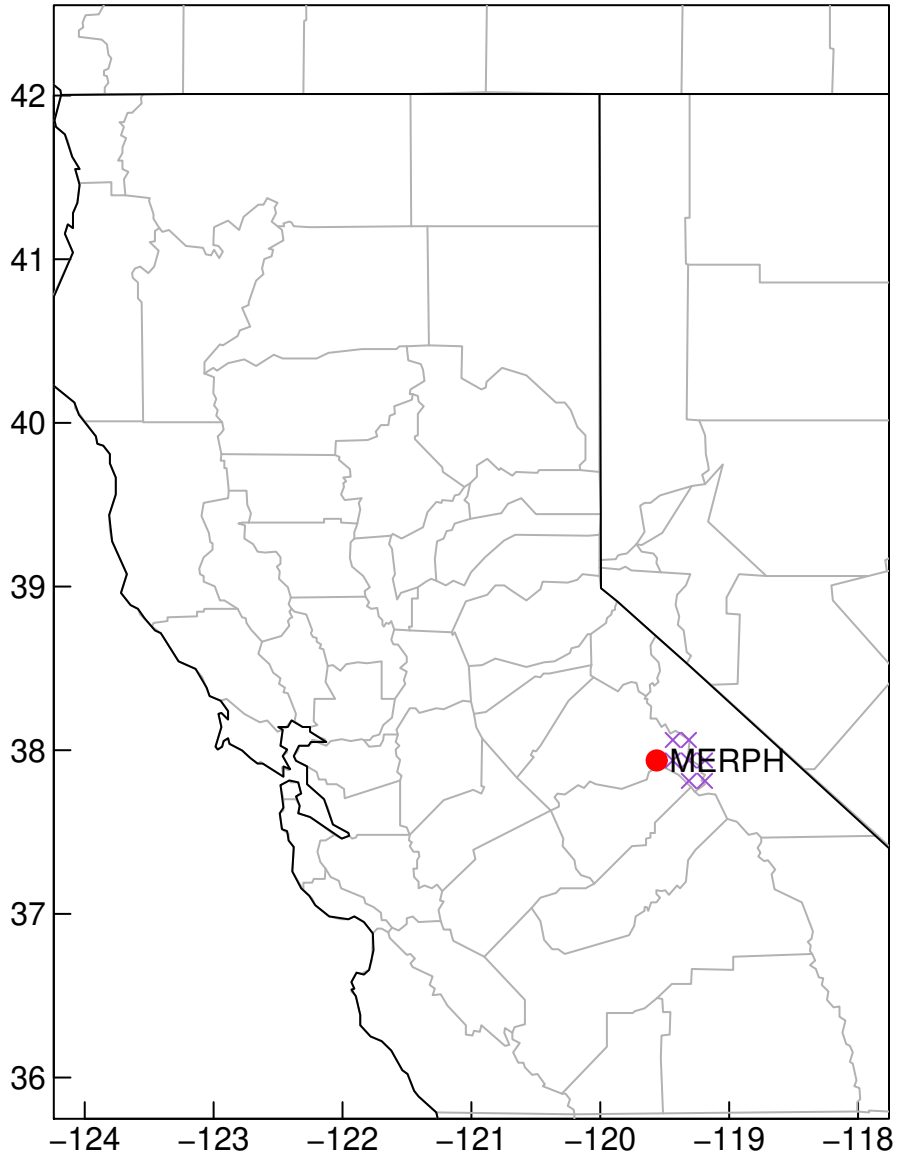
NF_AM grid loc: -120.8125 39.1875



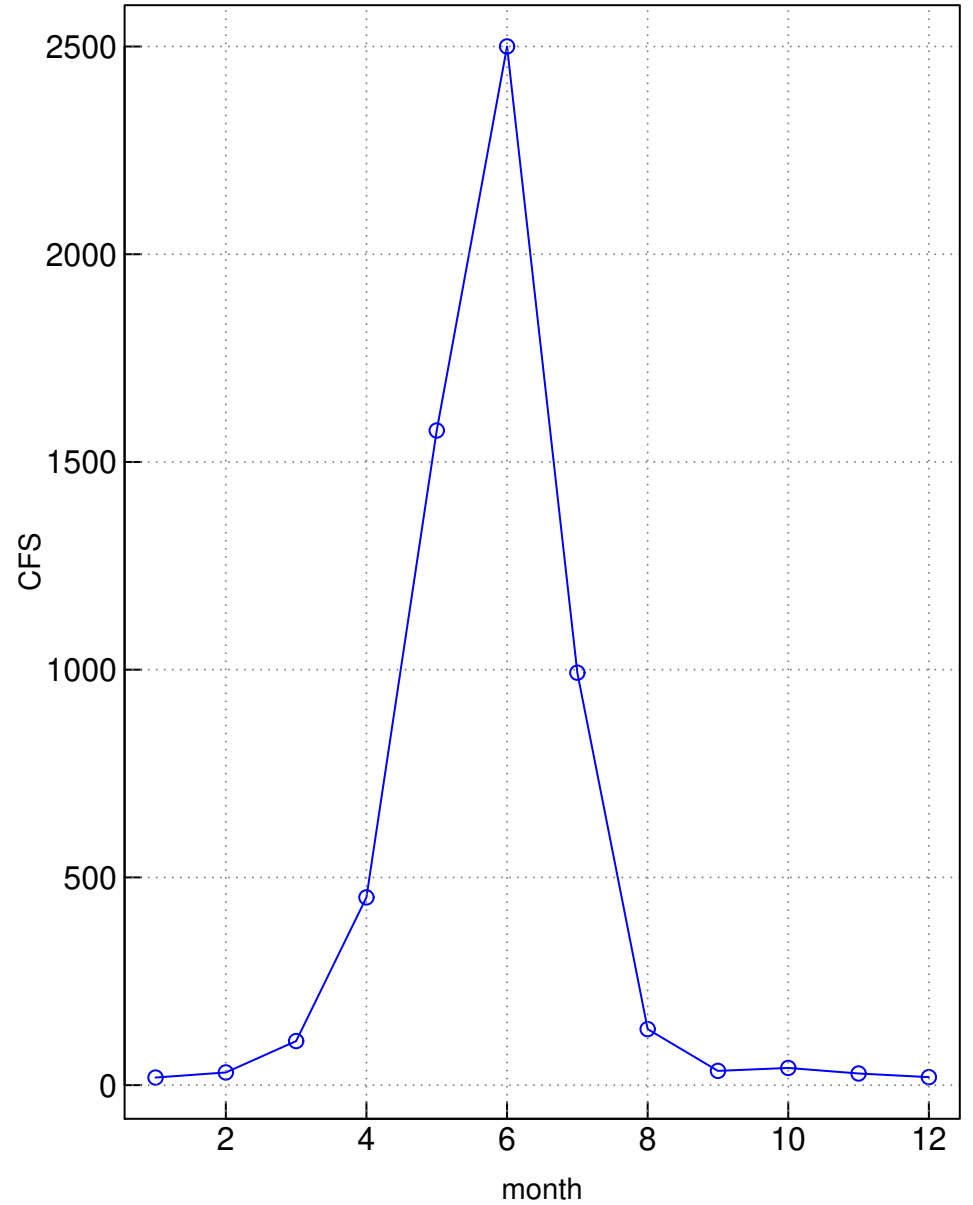
monthly mean hydrograph NF_AM



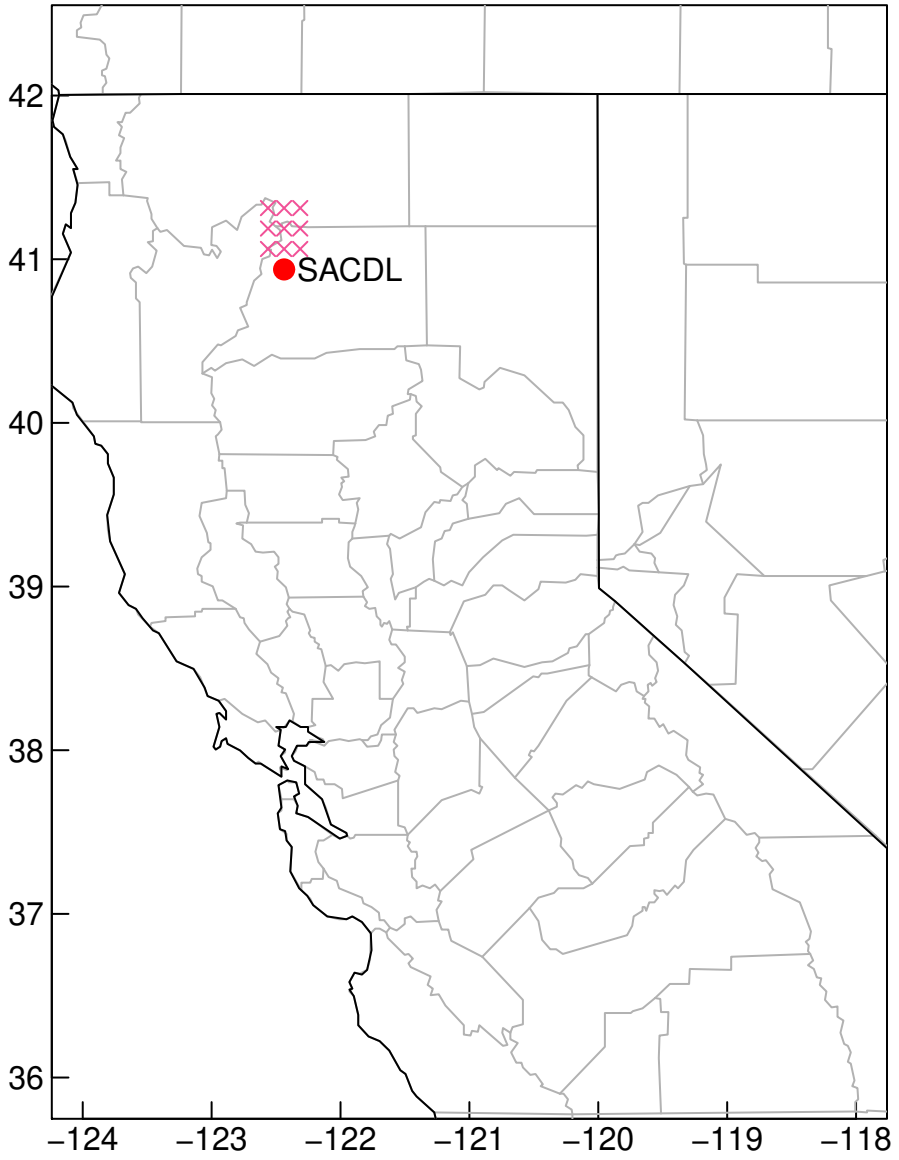
MERPH grid loc: -119.5625 37.9375



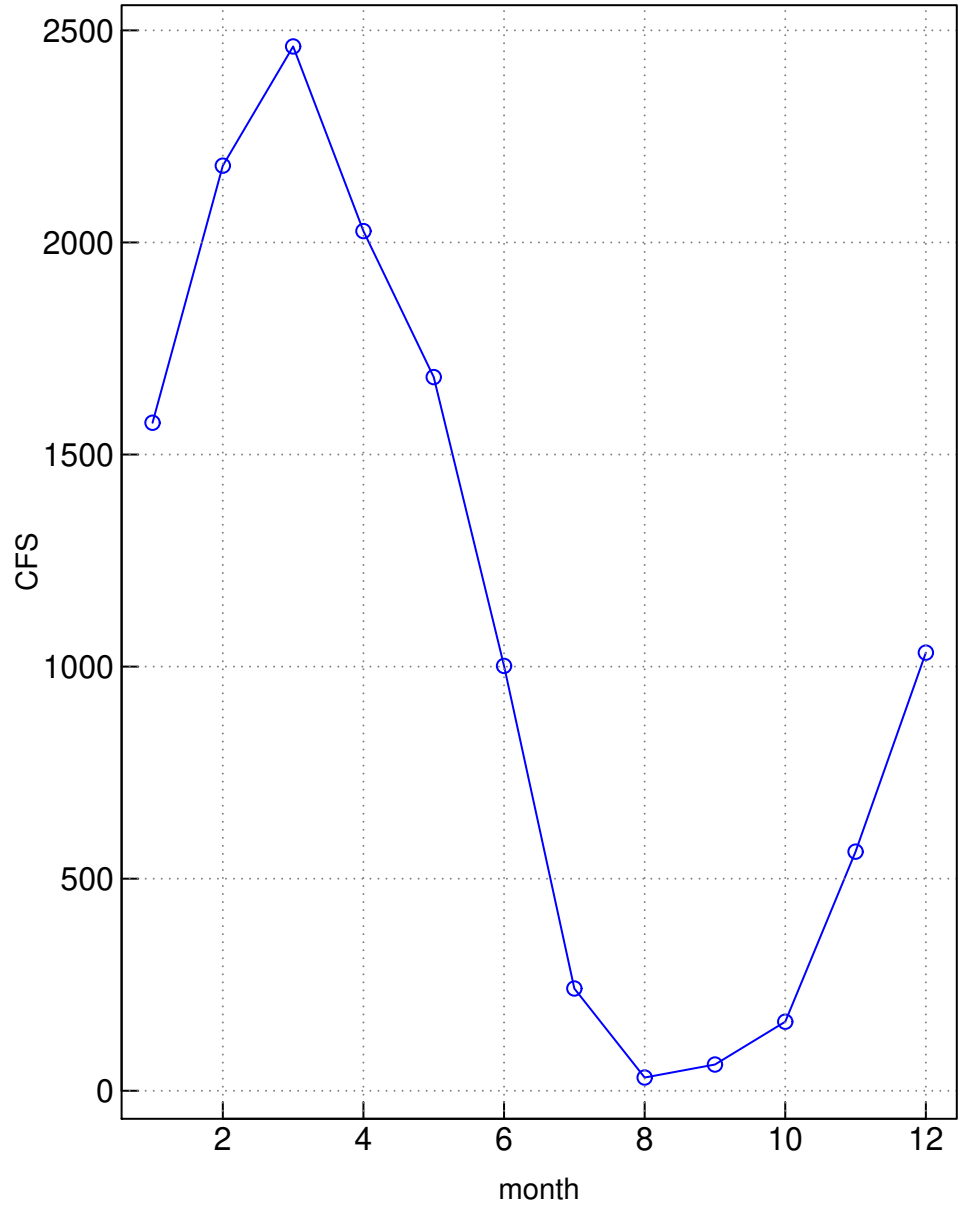
monthly mean hydrograph MERPH



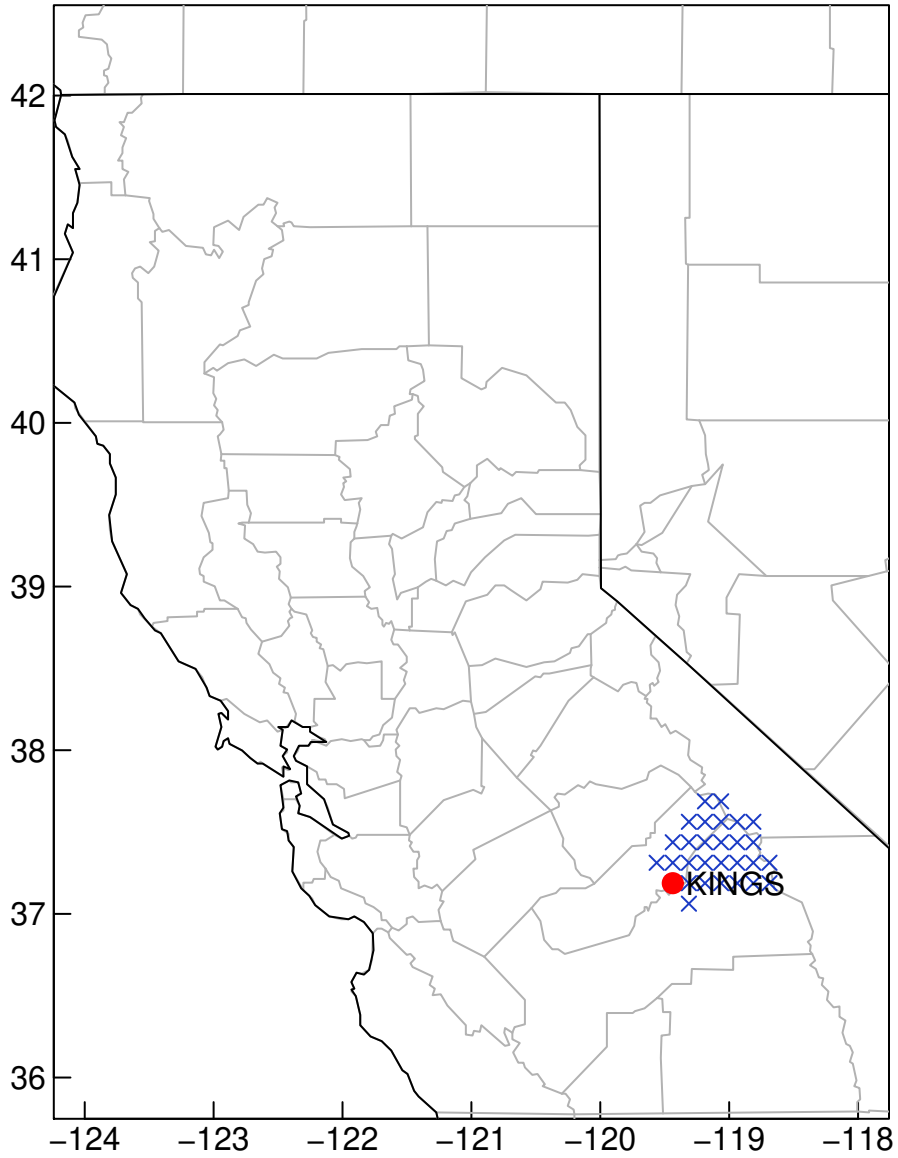
SACDL grid loc: -122.4375 40.9375



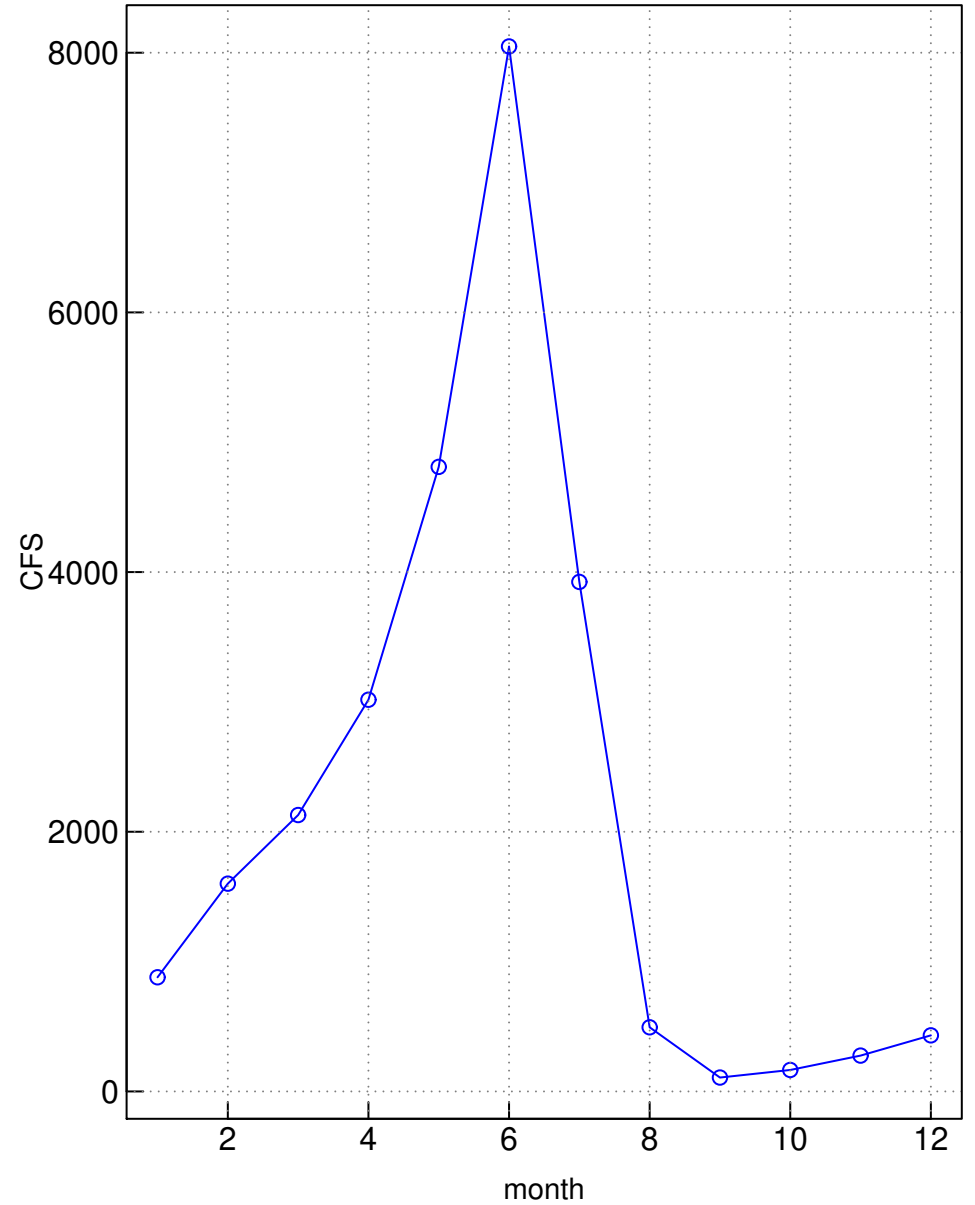
monthly mean hydrograph SACDL



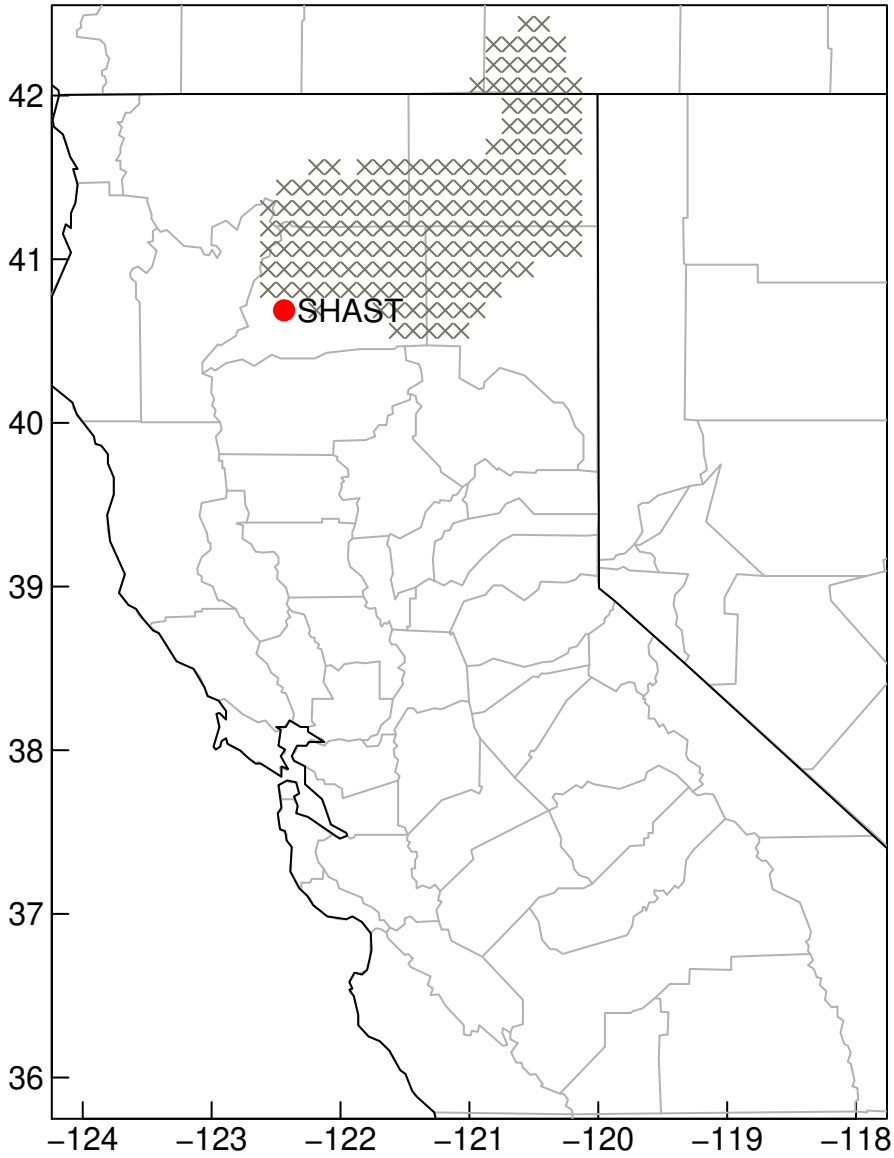
KINGS grid loc: -119.4375 37.1875



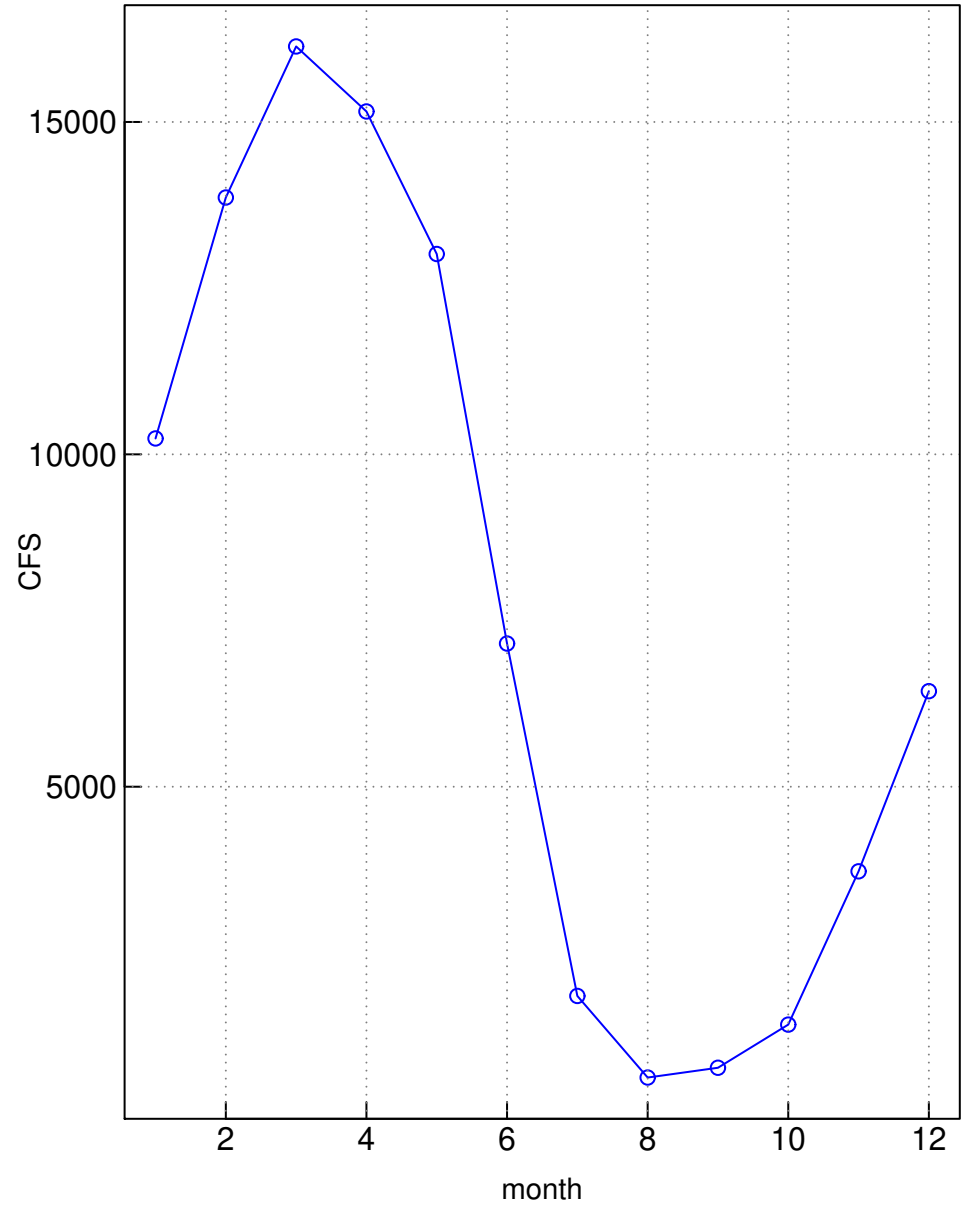
monthly mean hydrograph KINGS



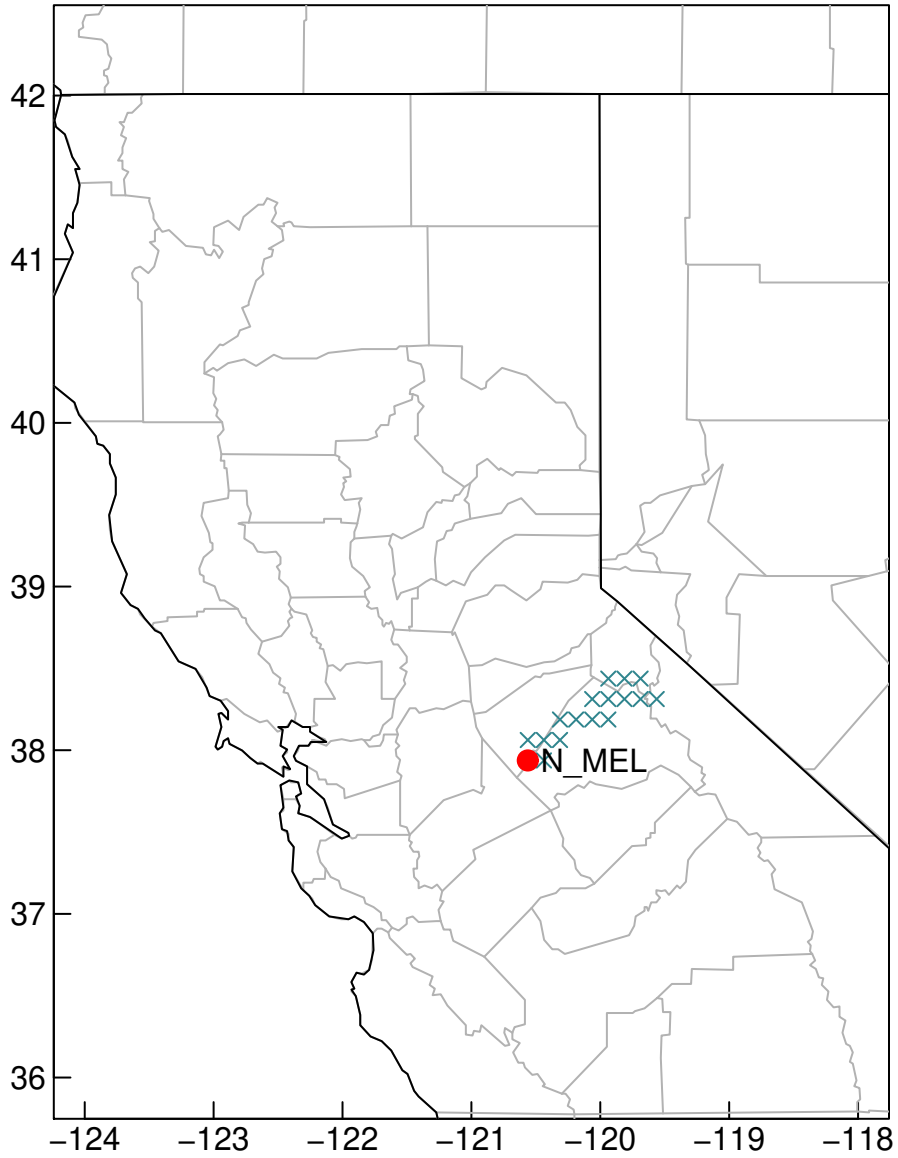
SHASTA grid loc: -122.4375 40.6875



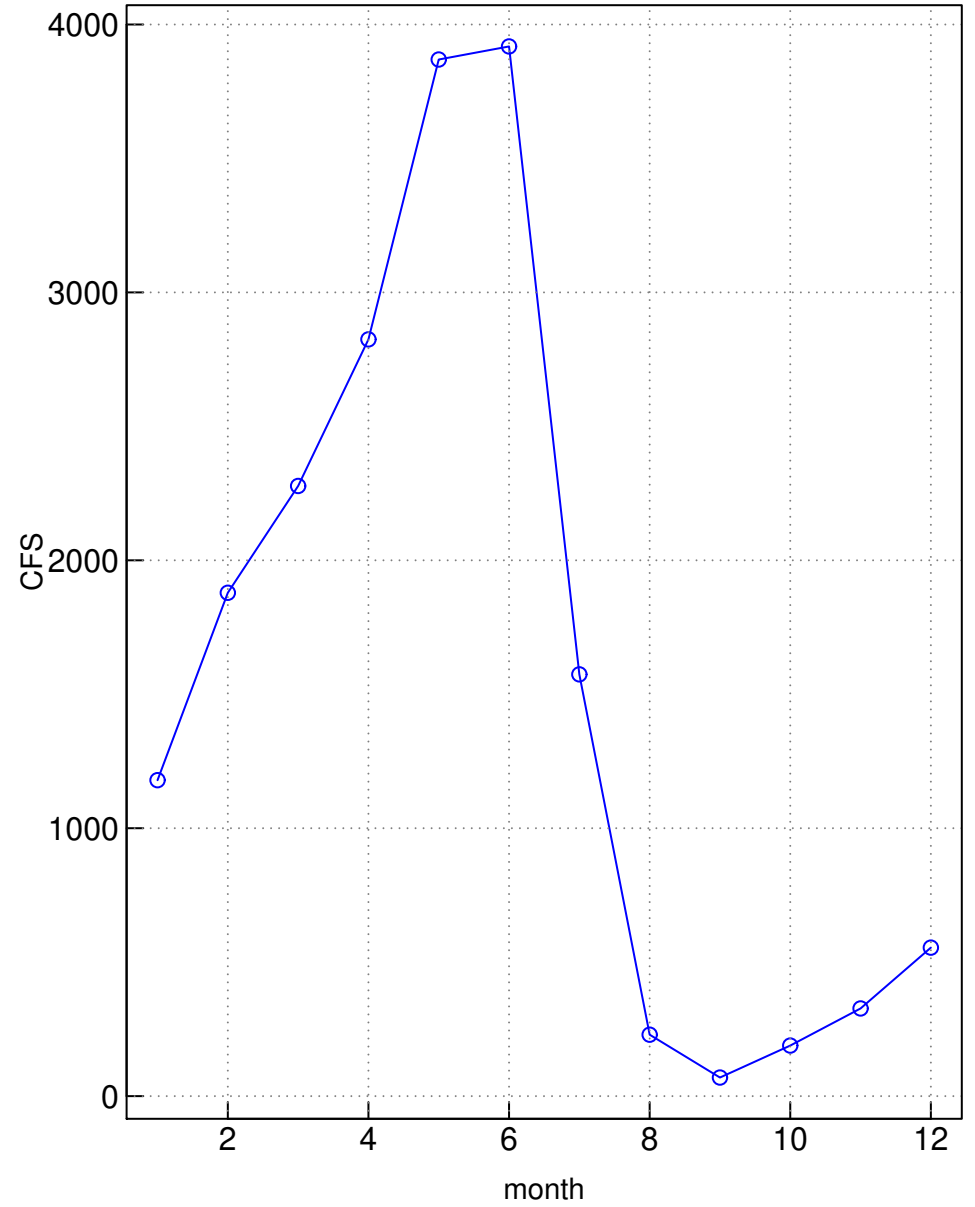
monthly mean hydrograph SHASTA



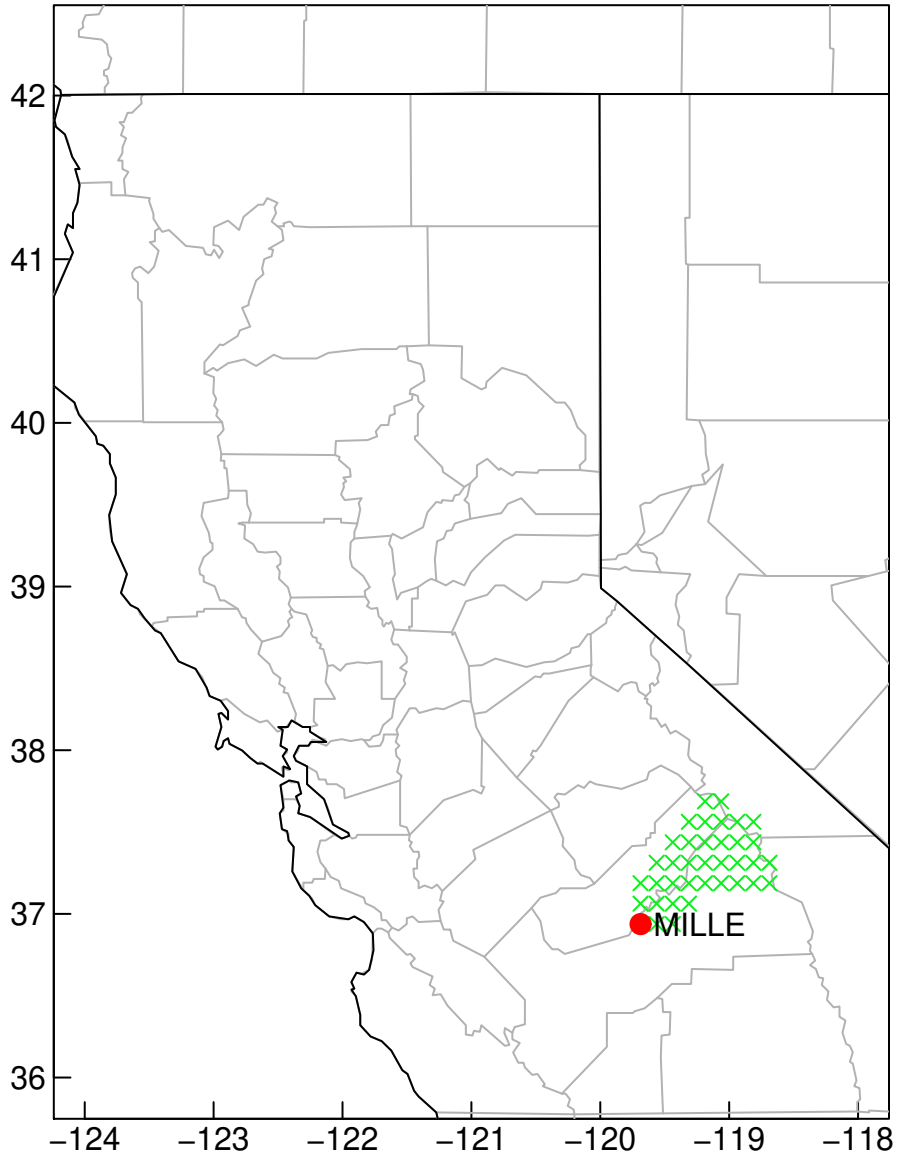
N_MELONES grid loc: -120.5625 37.9375



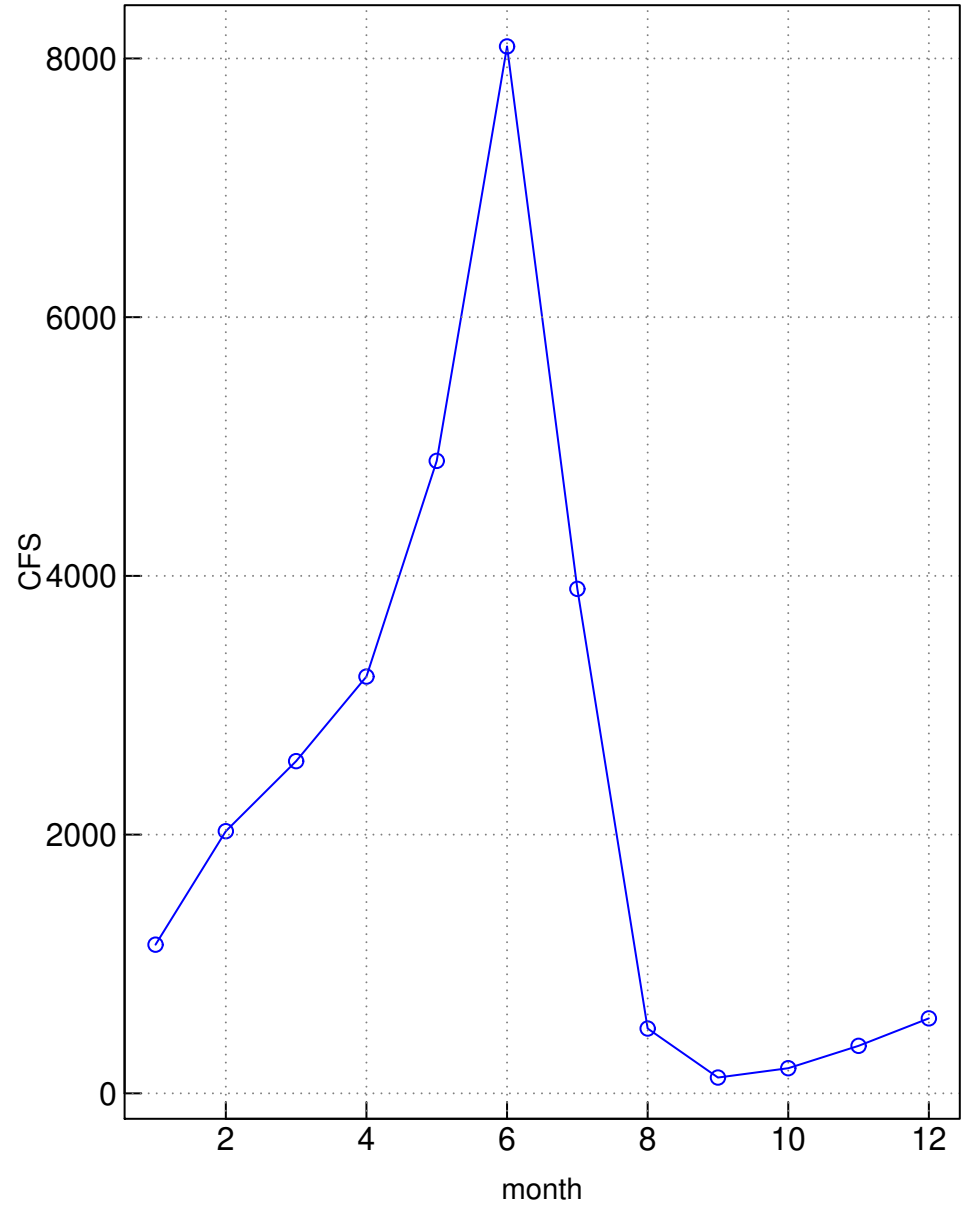
monthly mean hydrograph N_MELONES



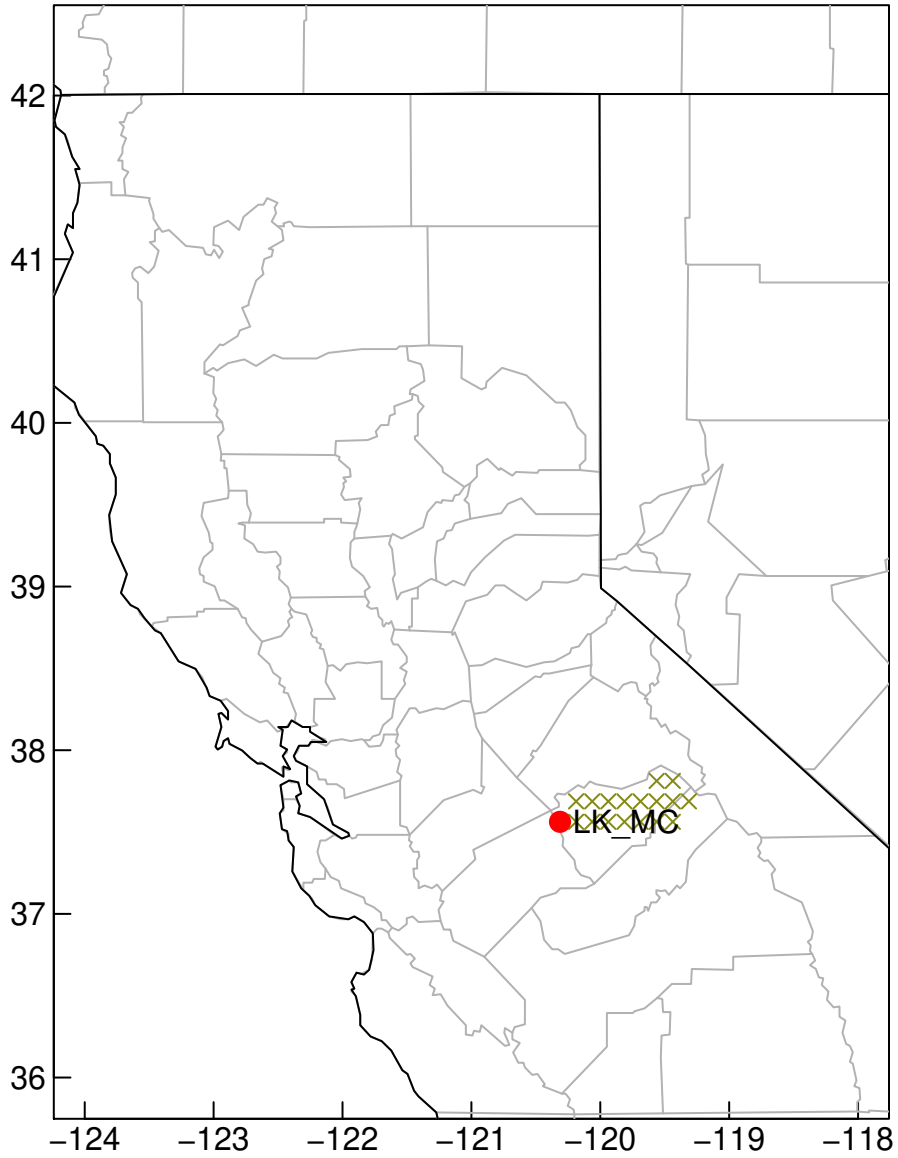
MILLERTON grid loc: -119.6875 36.9375



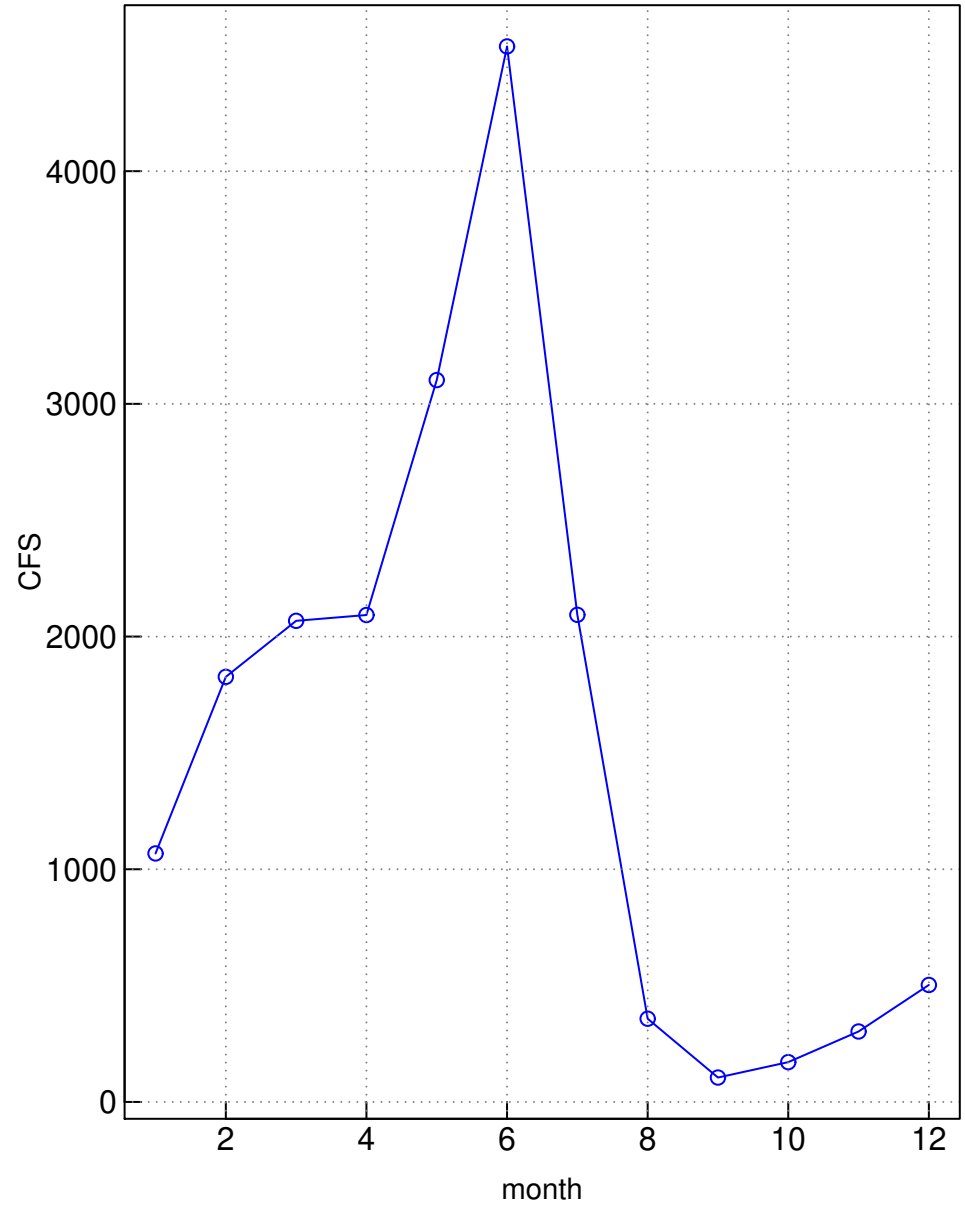
monthly mean hydrograph MILLERTON



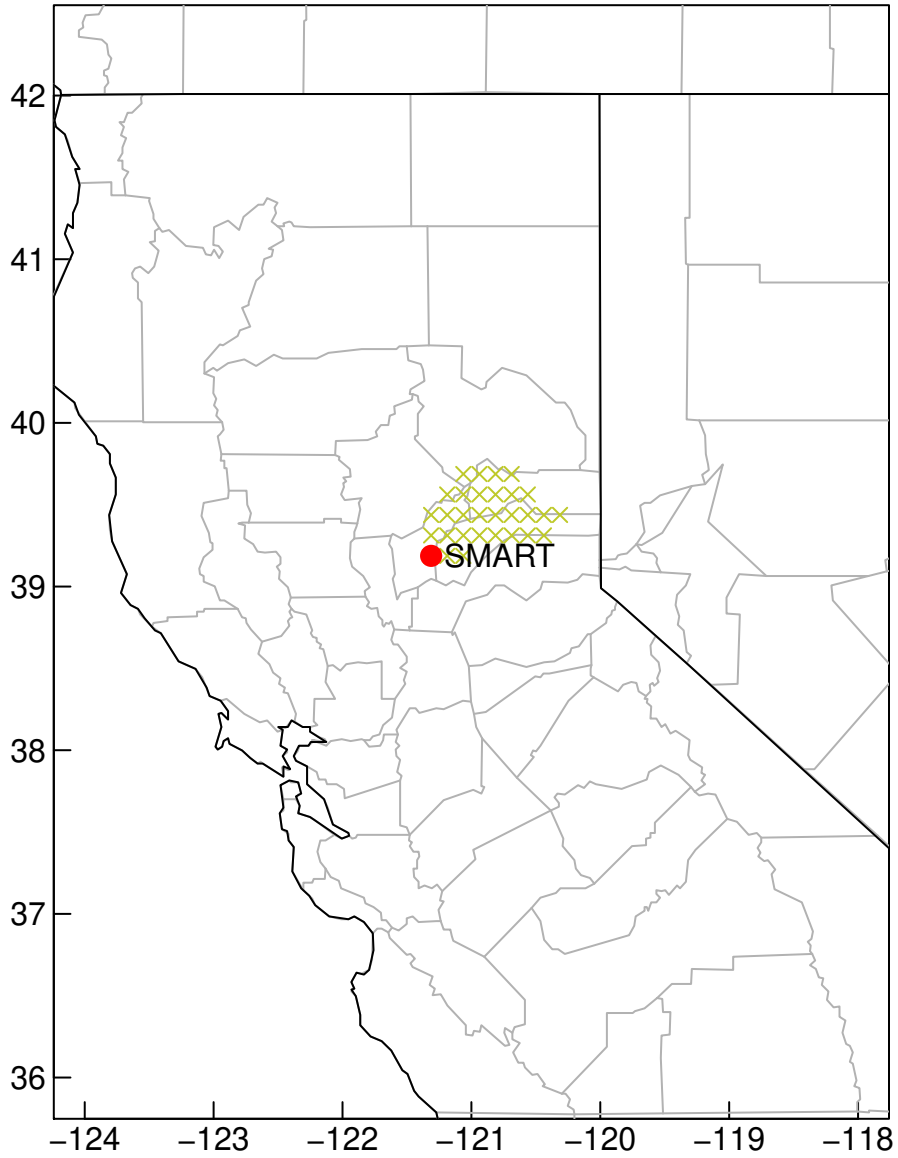
LK_MCCLURE grid loc: -120.3125 37.5625



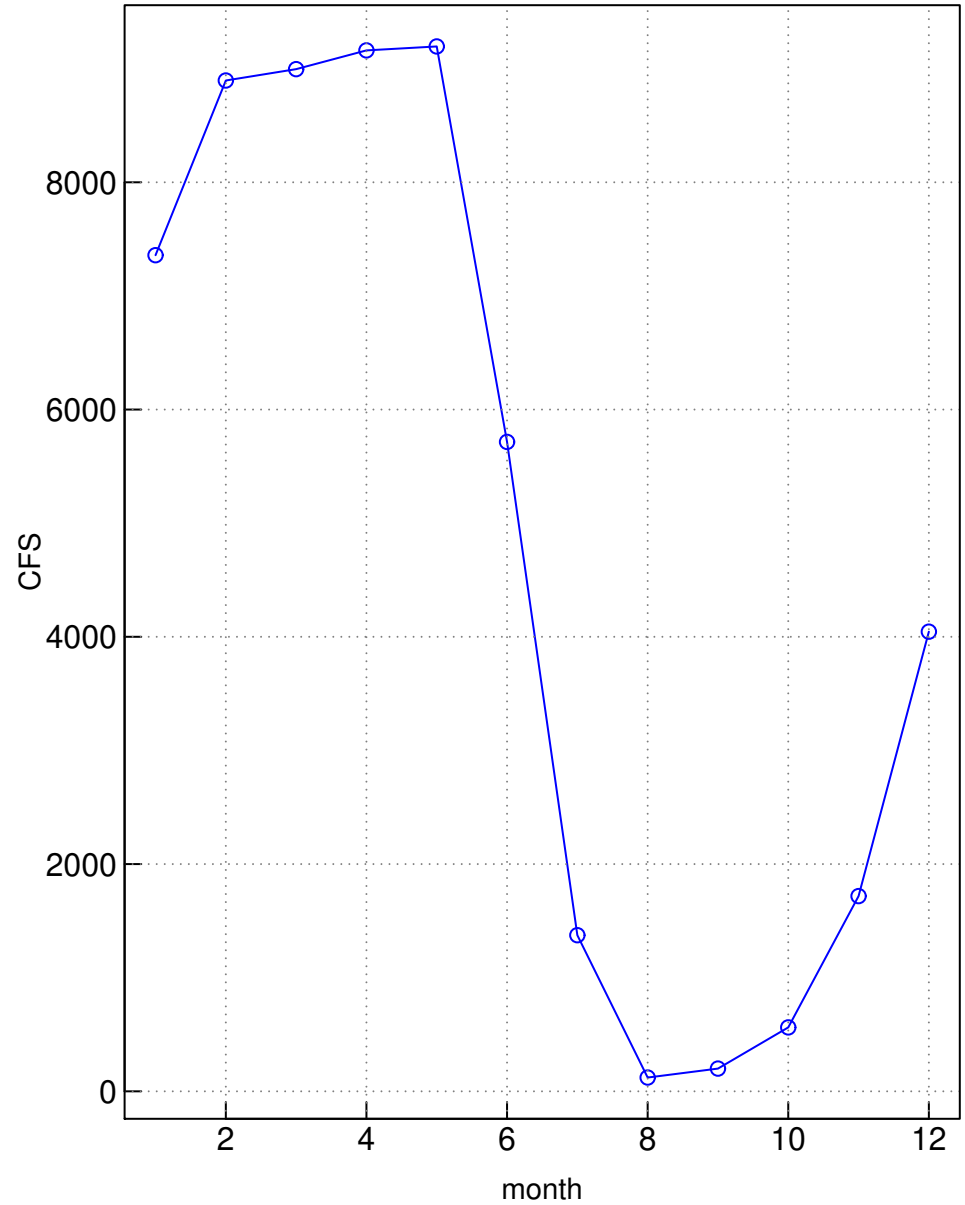
monthly mean hydrograph LK_MCCLURE



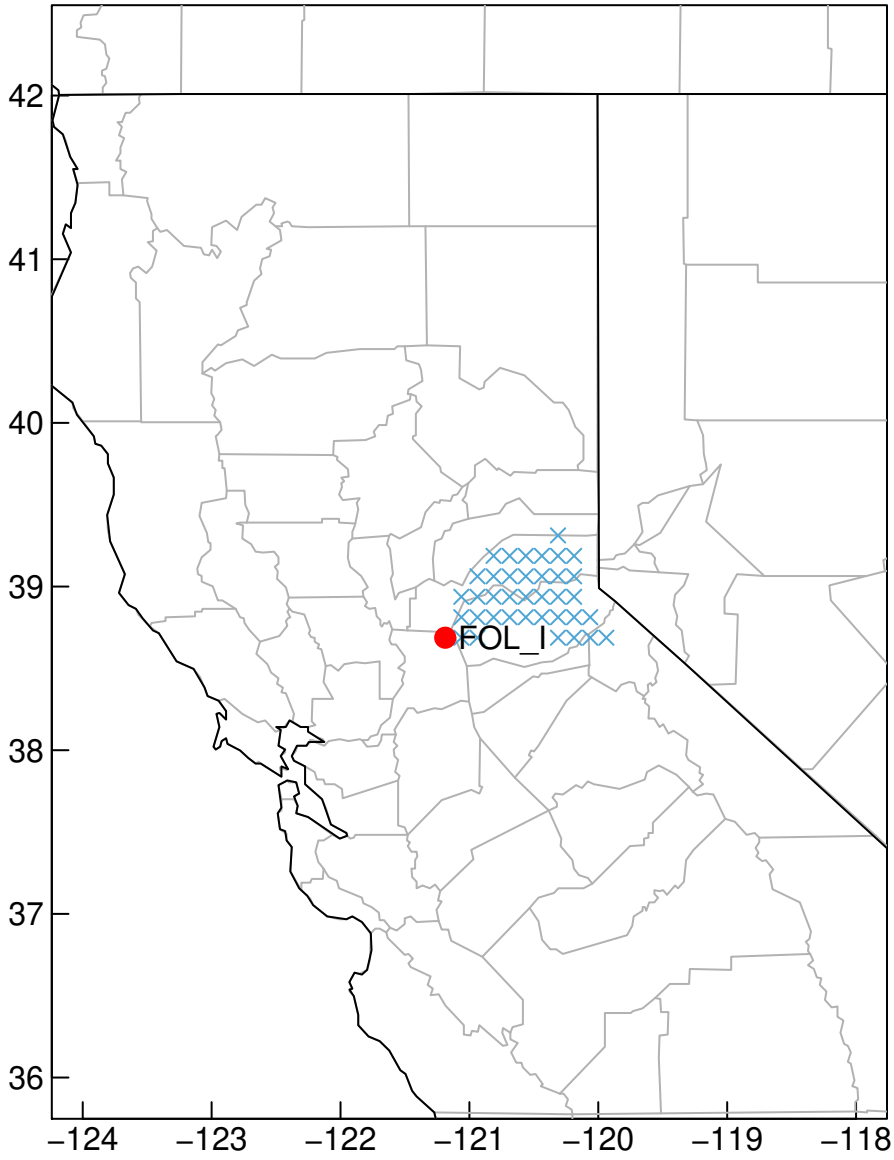
SMARTVILLE grid loc: -121.3125 39.1875



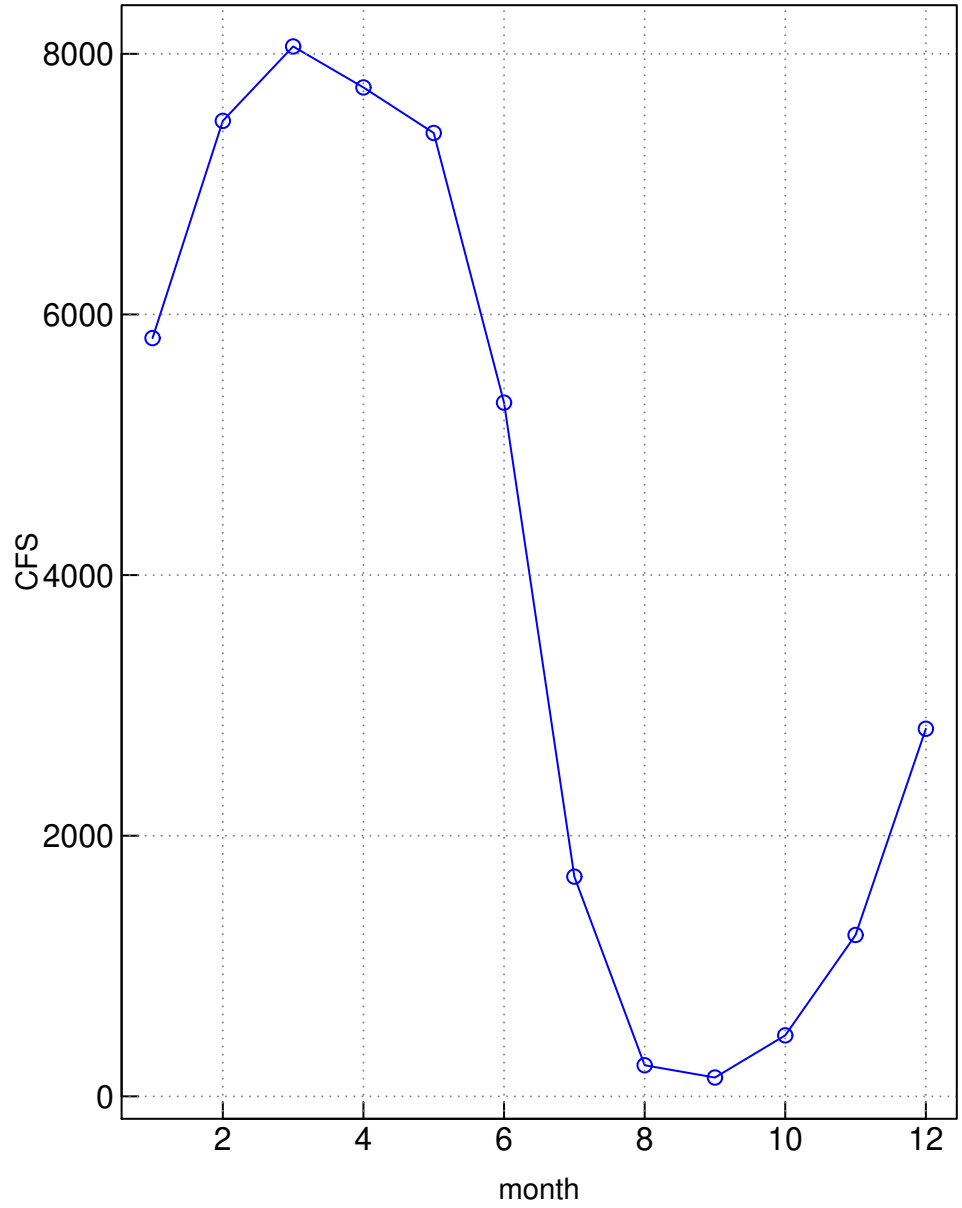
monthly mean hydrograph SMARTVILLE



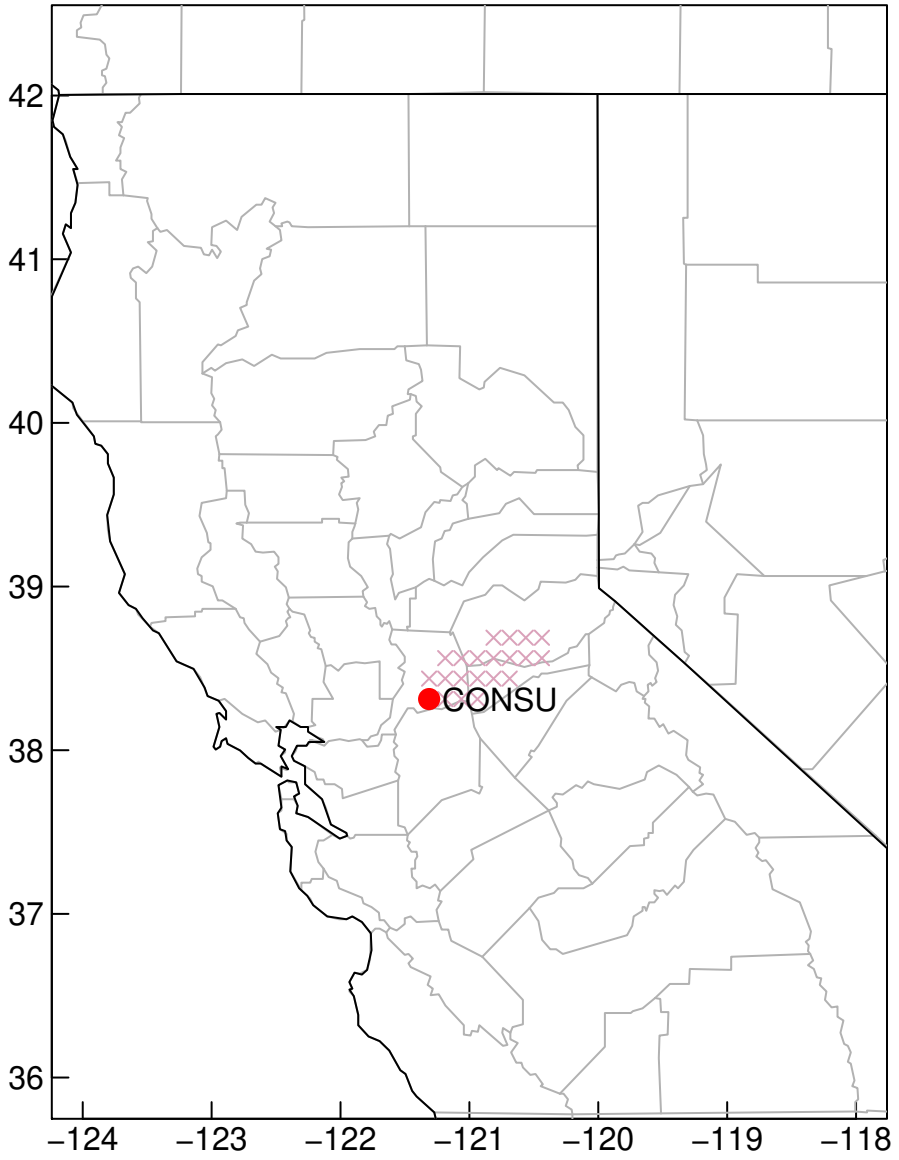
FOL_INFLOW grid loc: -121.1875 38.6875



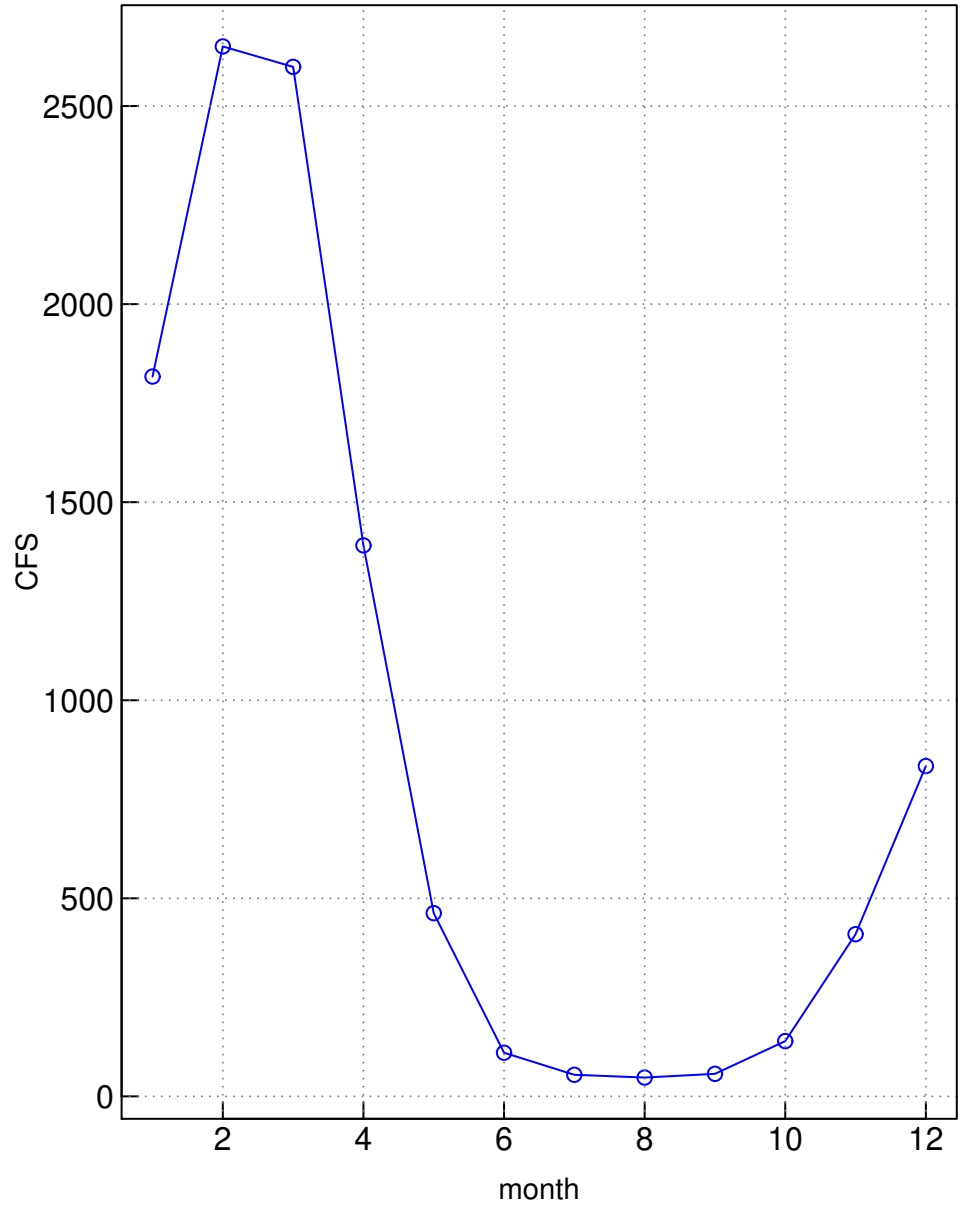
monthly mean hydrograph FOL_INFLOW



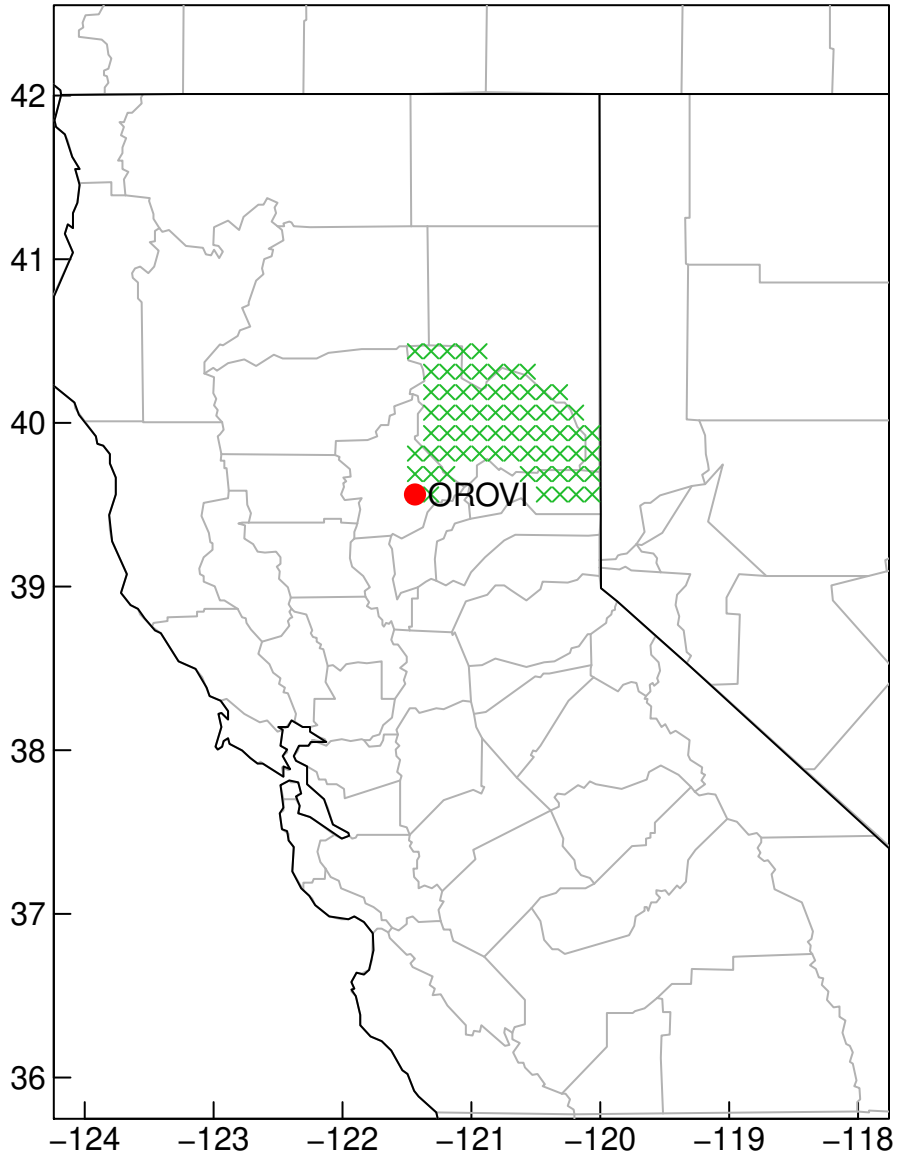
CONSUMNES grid loc: -121.3125 38.3125



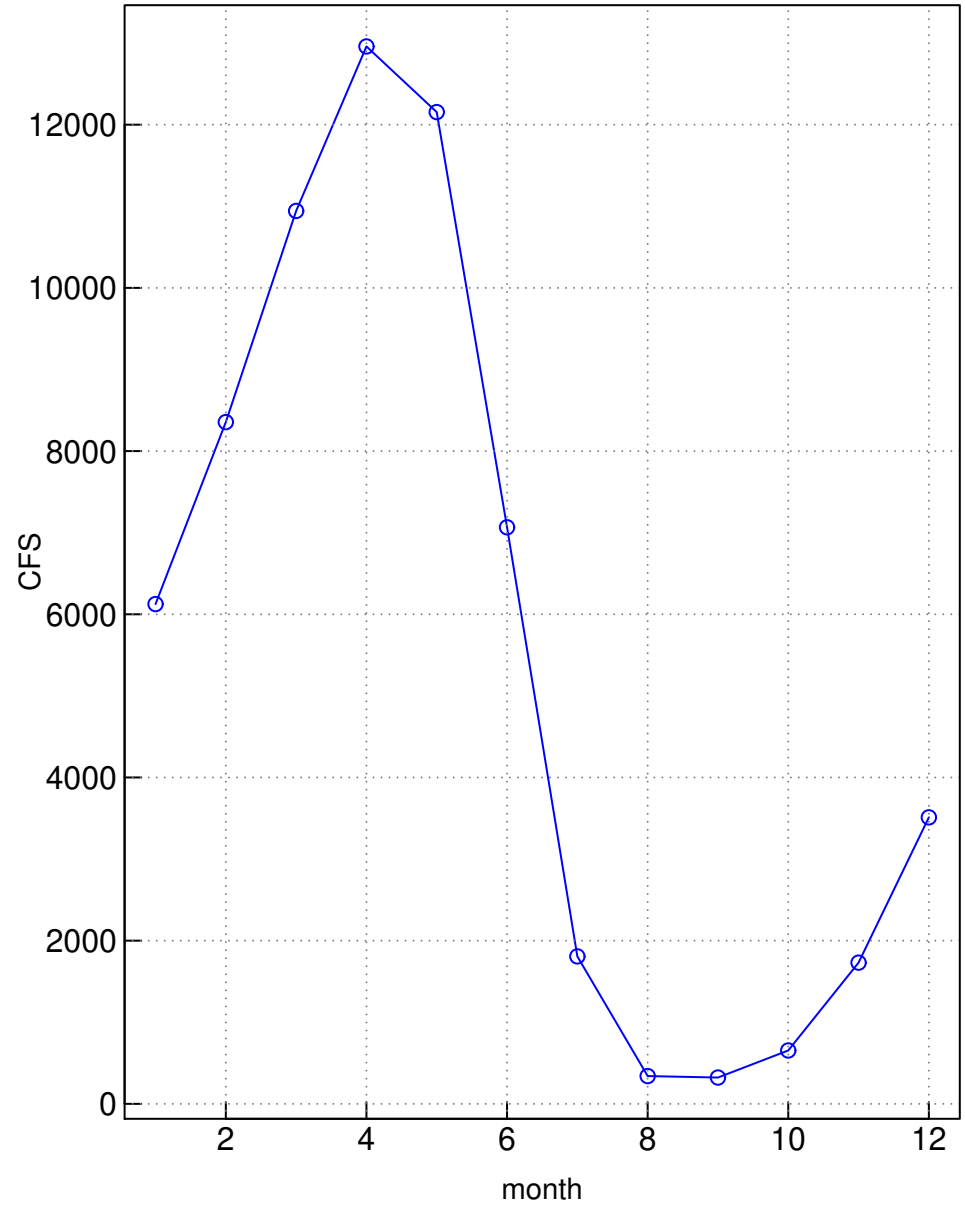
monthly mean hydrograph CONSUMNES



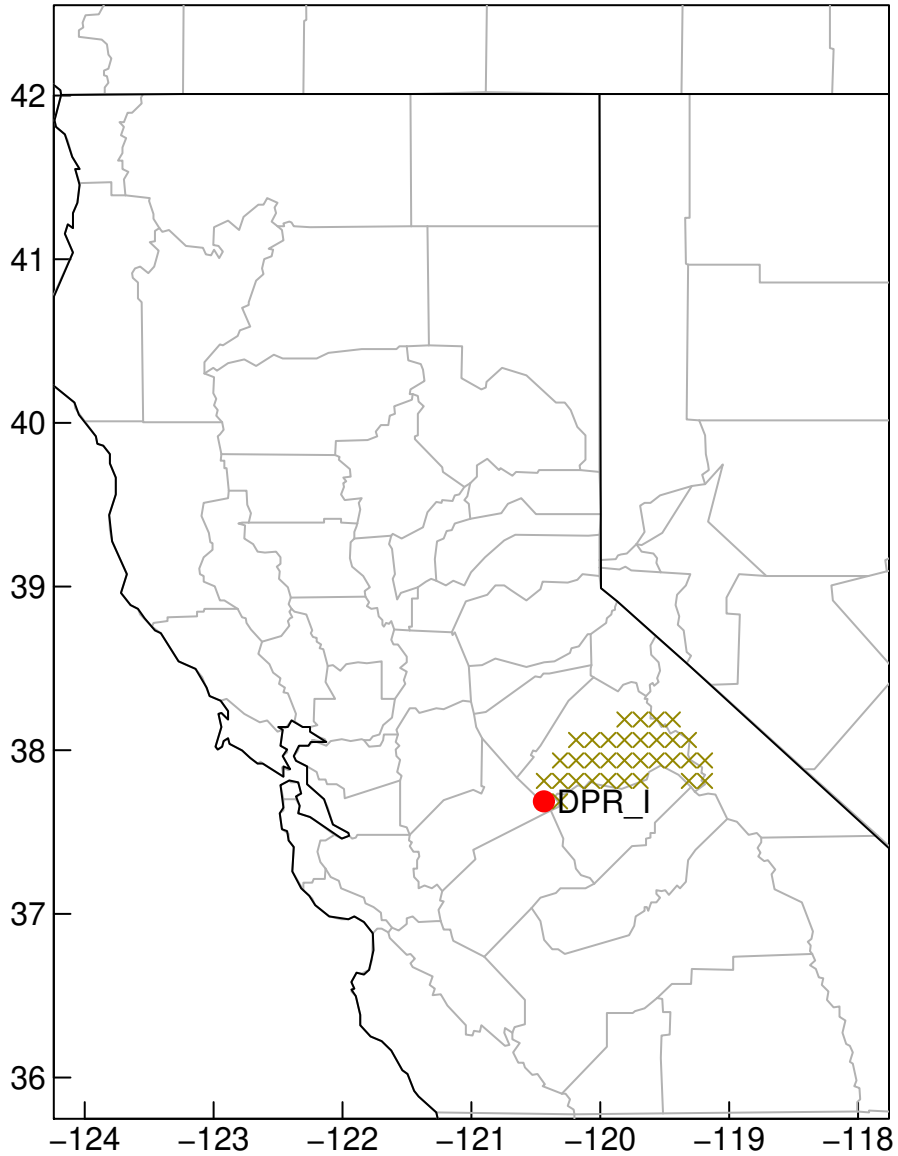
OROVI grid loc: -121.4375 39.5625



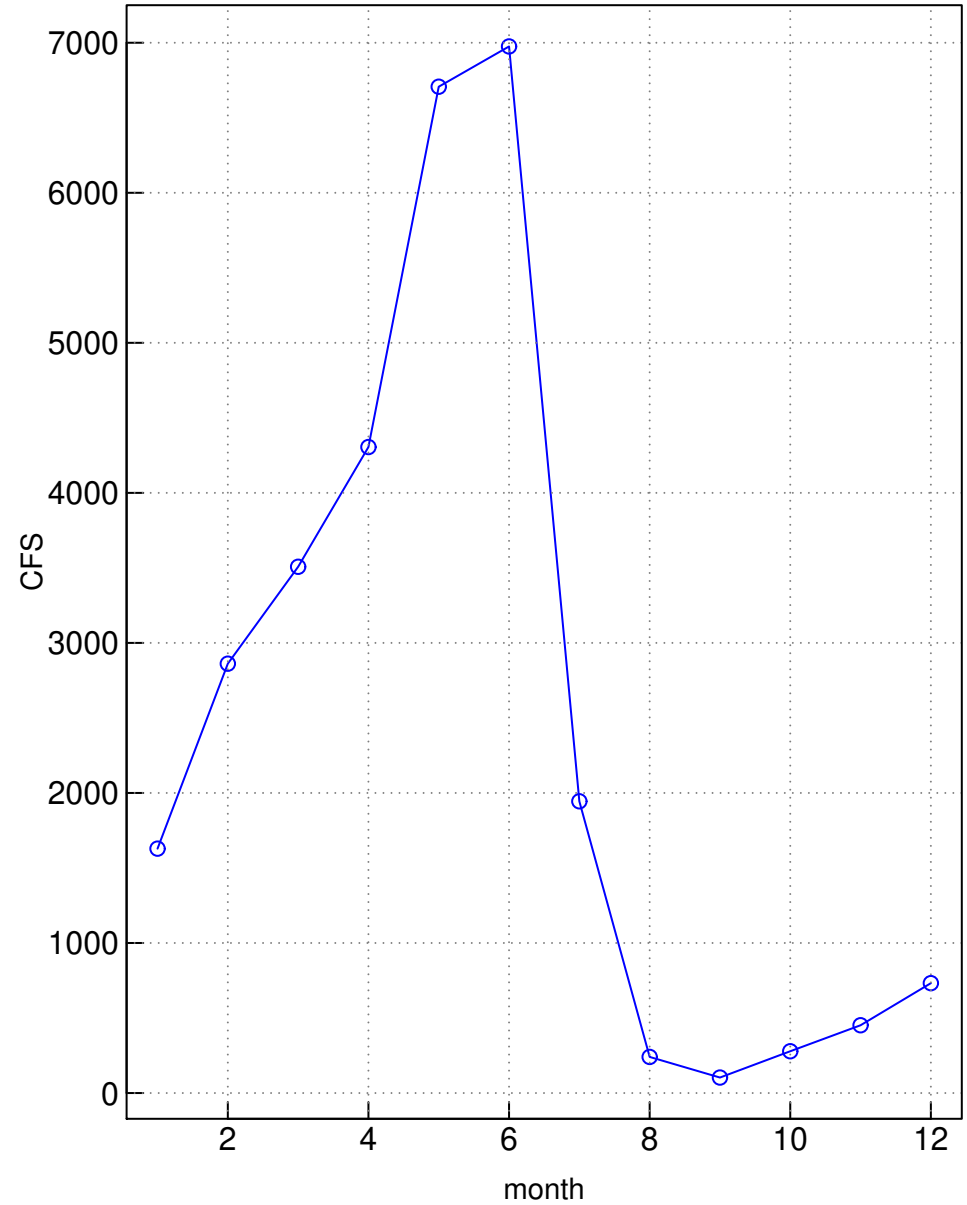
monthly mean hydrograph OROVI



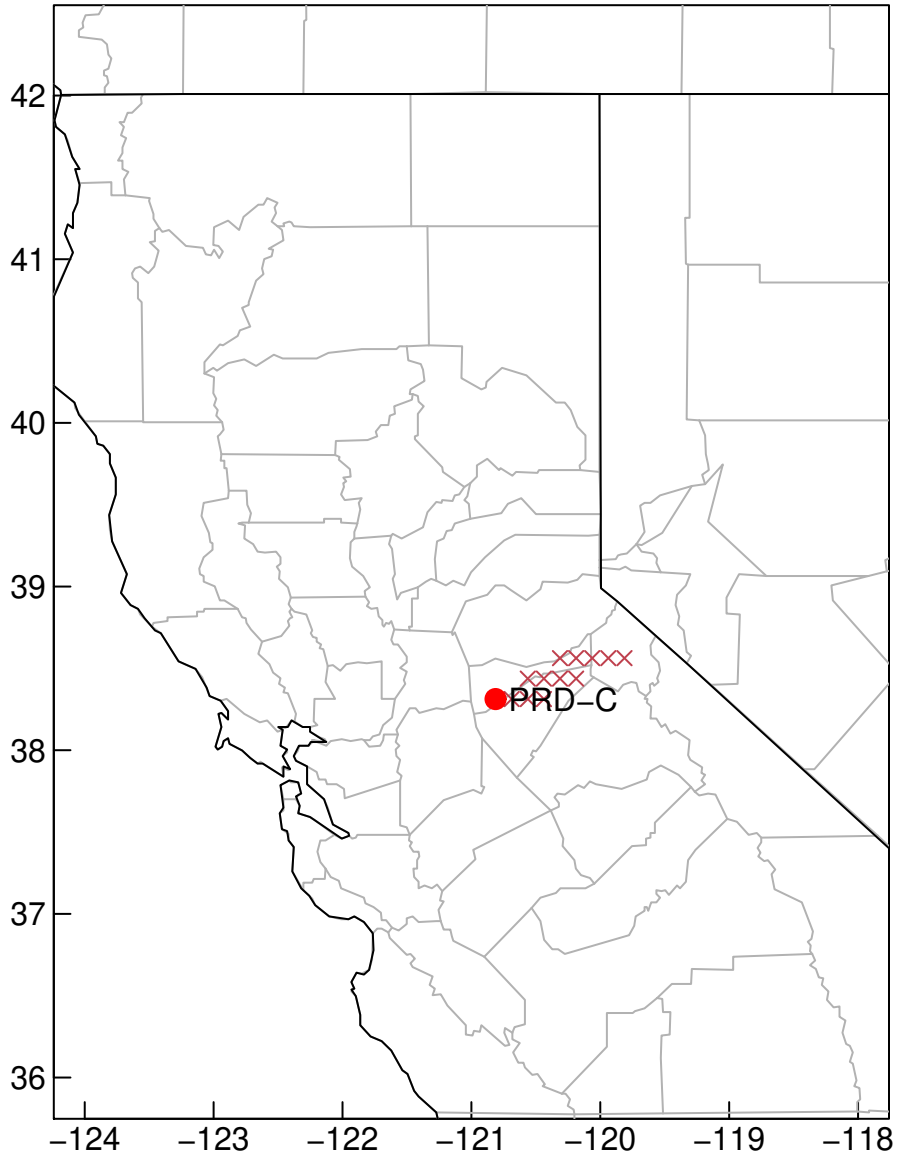
DPR_INFLOW grid loc: -120.4375 37.6875



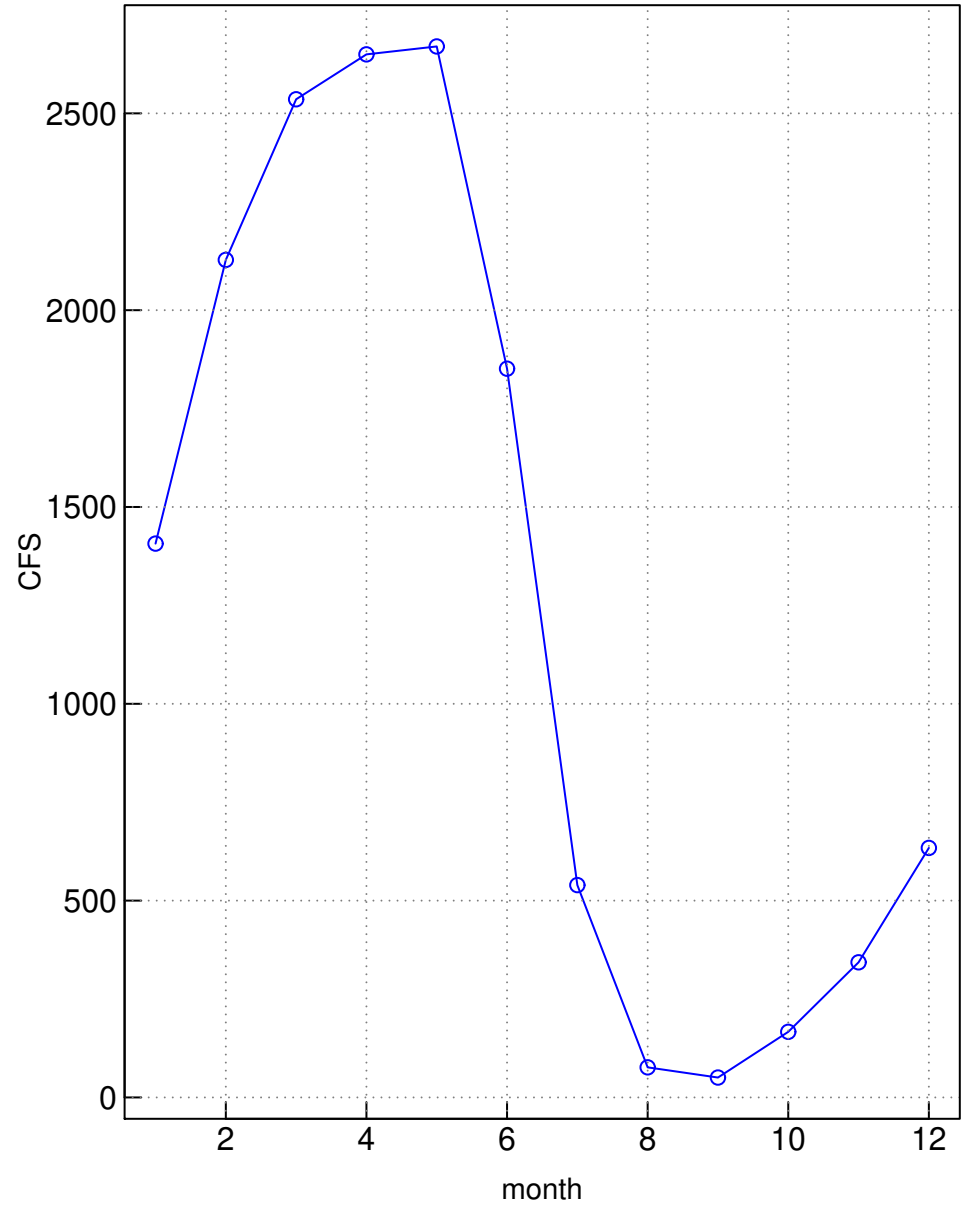
monthly mean hydrograph DPR_INFLOW



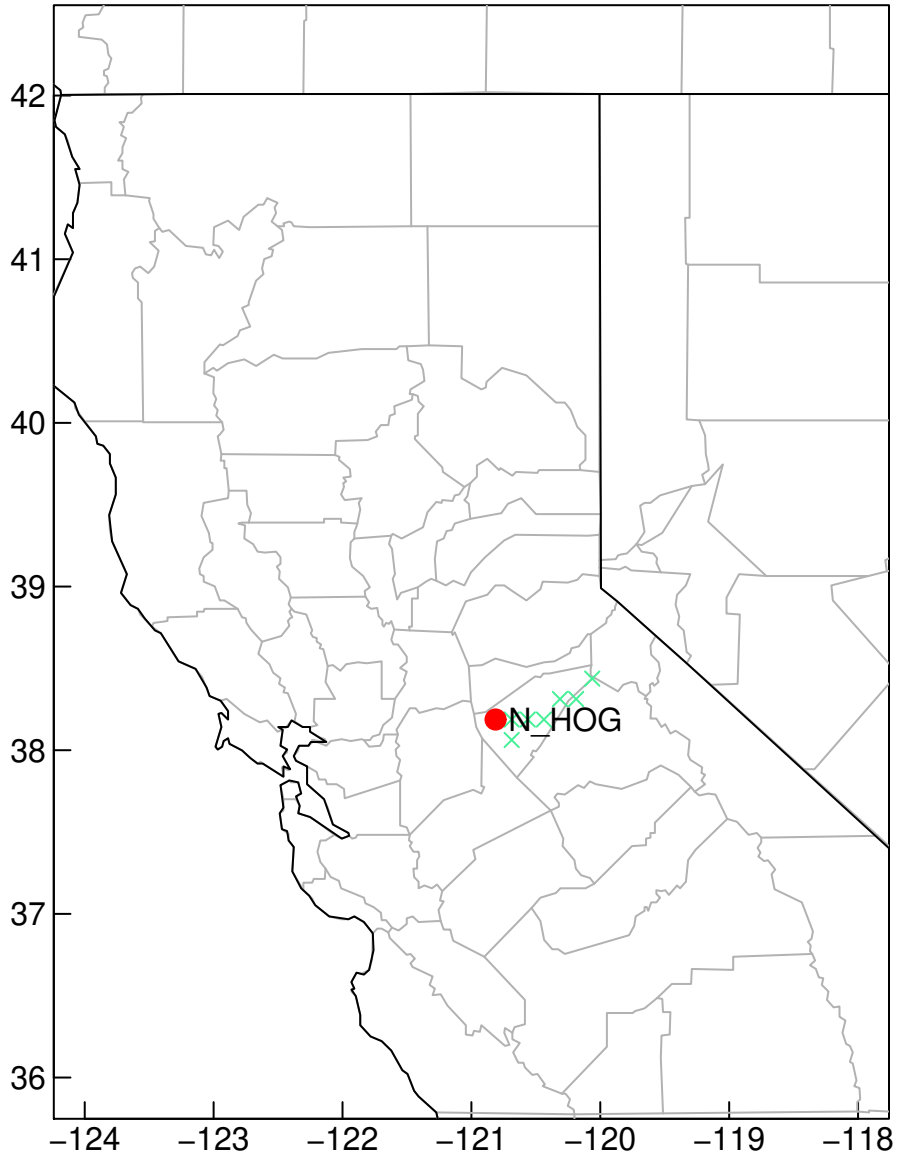
PRD-CAMANCHE grid loc: -120.8125 38.3125



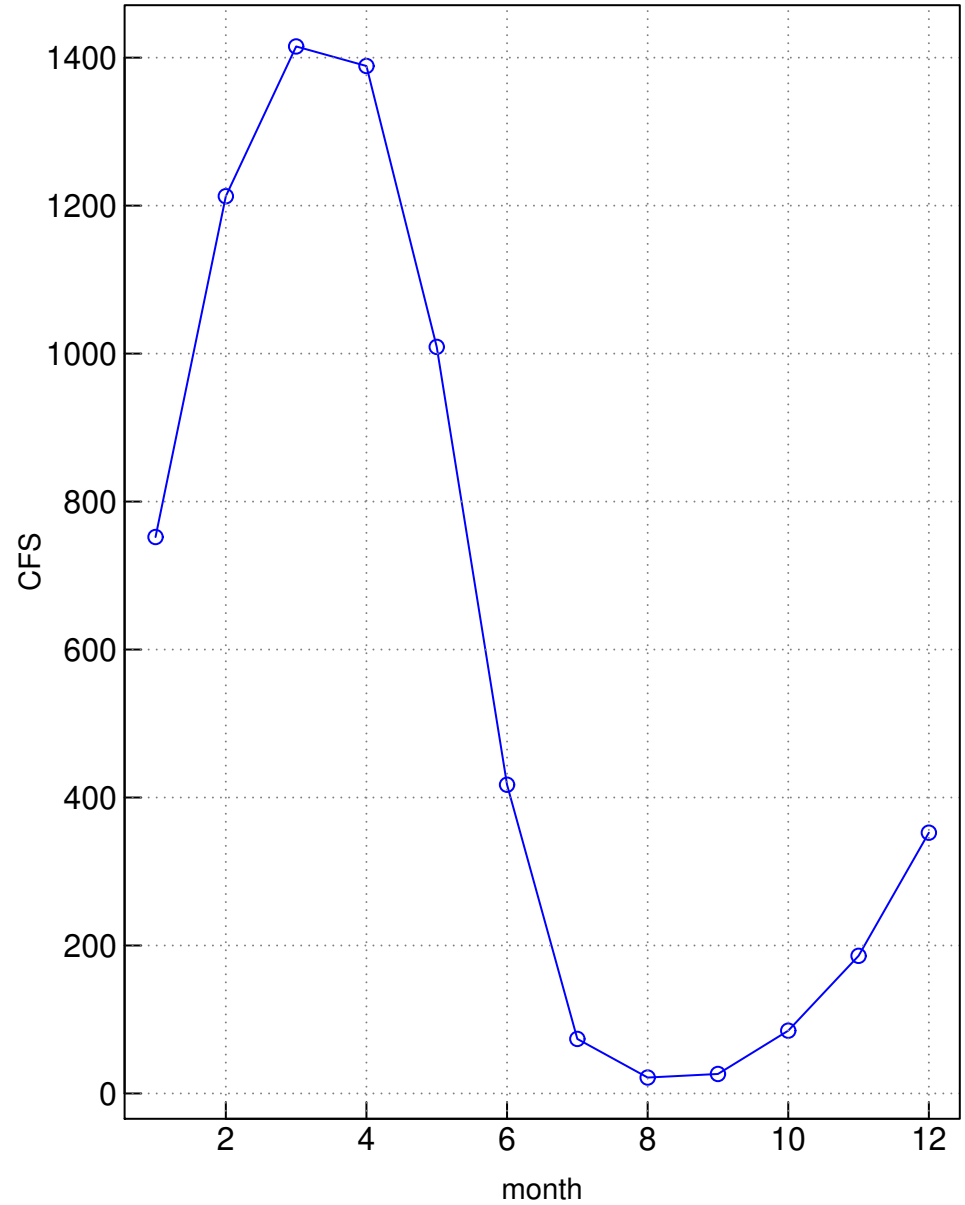
monthly mean hydrograph PRD-CAMANCHE



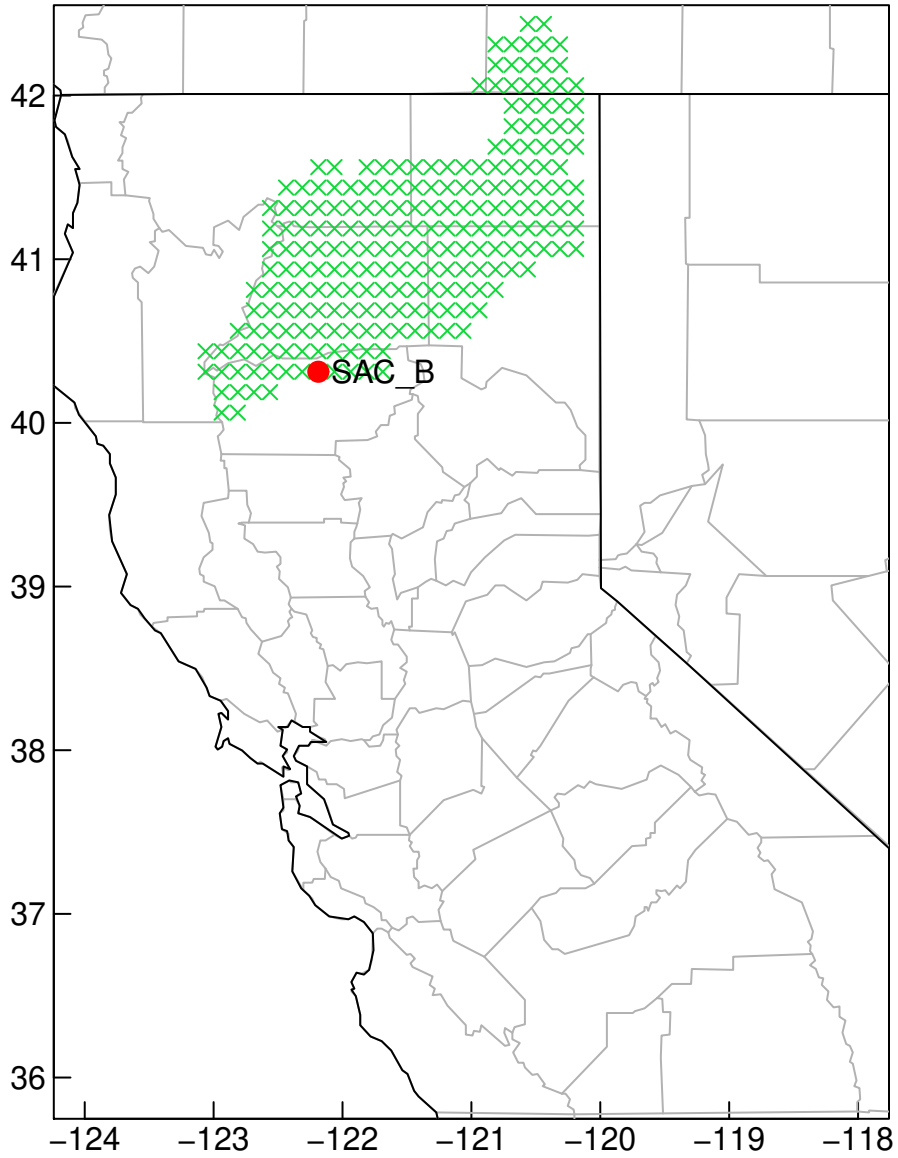
N_HOGAN grid loc: -120.8125 38.1875



monthly mean hydrograph N_HOGAN



SAC_BEND_BRDG grid loc: -122.1875 40.3125



monthly mean hydrograph SAC_BEND_BRDG

